

OCHOCO NATIONAL FOREST

PAULINA TANGIER
DISTRICT
CROOK COUNTY

T. 15S, R. 22E

RECEIVED

RECEIVED

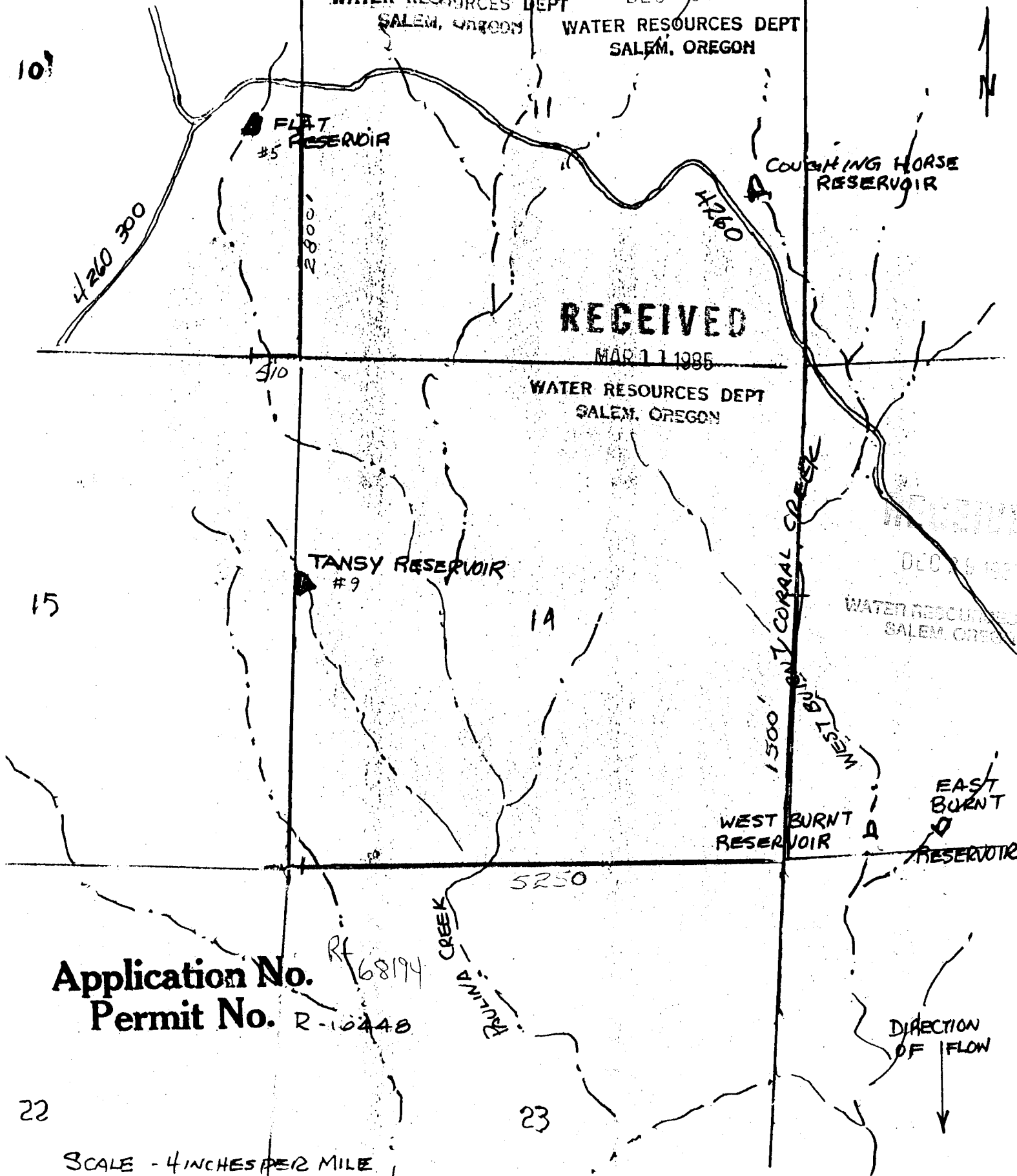
MAY 7 1985

DEC 10 1984

WATER RESOURCES DEPT
SALEM, OREGON

WATER RESOURCES DEPT
SALEM, OREGON

10



15

TANSY RESERVOIR #9

COUGHING HORSE RESERVOIR

RECEIVED

MAR 11 1985

WATER RESOURCES DEPT
SALEM, OREGON

RECEIVED
DEC 29 1984
WATER RESOURCES DEPT
SALEM, OREGON

WEST BURNT RESERVOIR

EAST BURNT RESERVOIR

Application No. R-68194
Permit No. R-10448

22

23

SCALE - 4 INCHES PER MILE

OCMUOCO NATIONAL FOREST
T. 15S, R. 22E

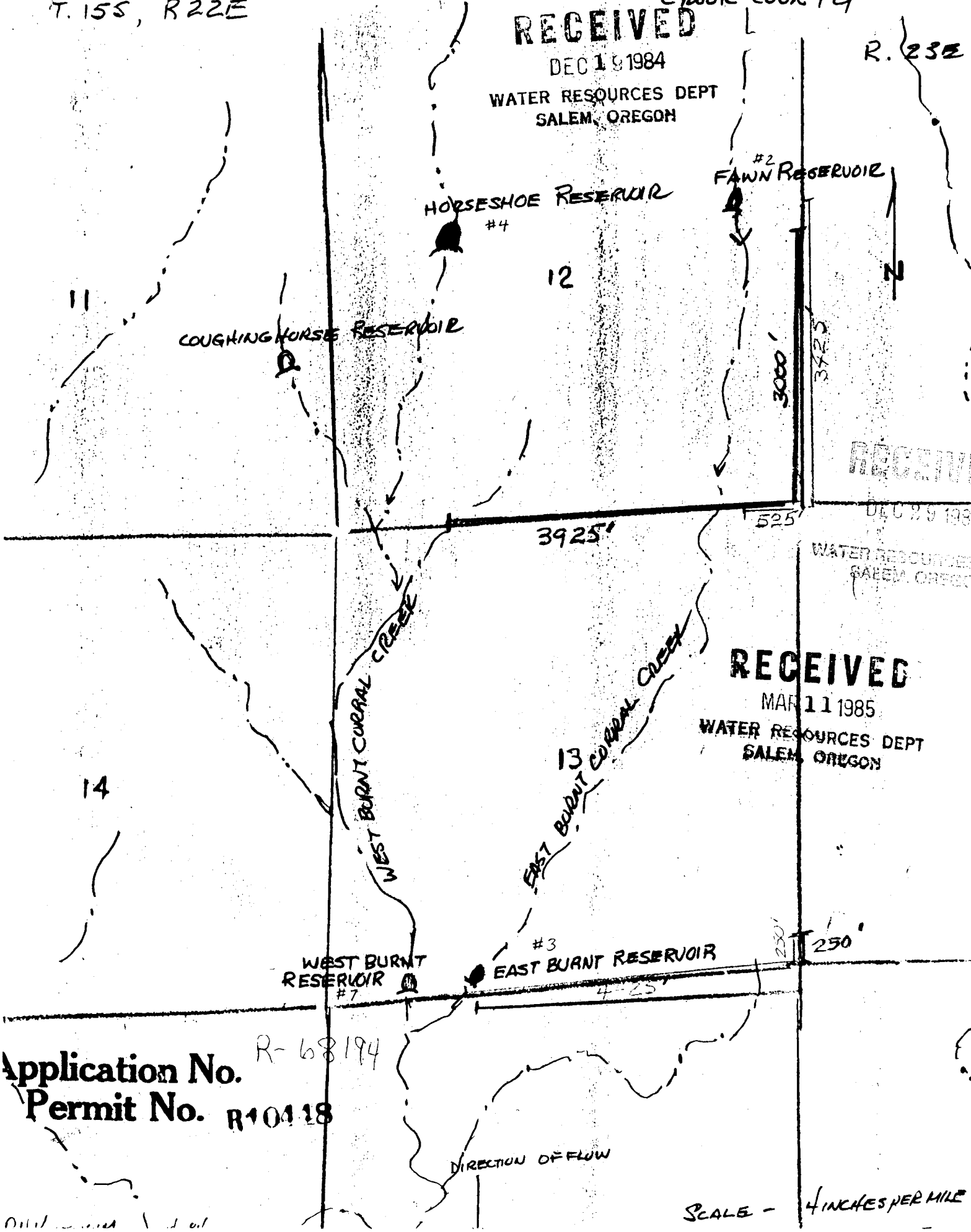
PAULINA RANGER DISTRICT
CROOK COUNTY

RECEIVED

DEC 19 1984

WATER RESOURCES DEPT
SALEM, OREGON

R. 23E



RECEIVED

DEC 29 1984

WATER RESOURCES DEPT
SALEM, OREGON

RECEIVED

MAR 11 1985

WATER RESOURCES DEPT
SALEM, OREGON

Application No.

R-68194

Permit No. R10118

DIRECTION OF FLOW

SCALE - 4 INCHES PER MILE

CCHOCO NATIONAL FOREST

PAULINA RANGER DISTRICT

T. 15S, R. 22E
CROOK Co.

36

DEC 29 1984
WATER RESOURCES DEPT.
SALEM, OREGON

Application No. R-68174
Permit No. R10448

RECEIVED N

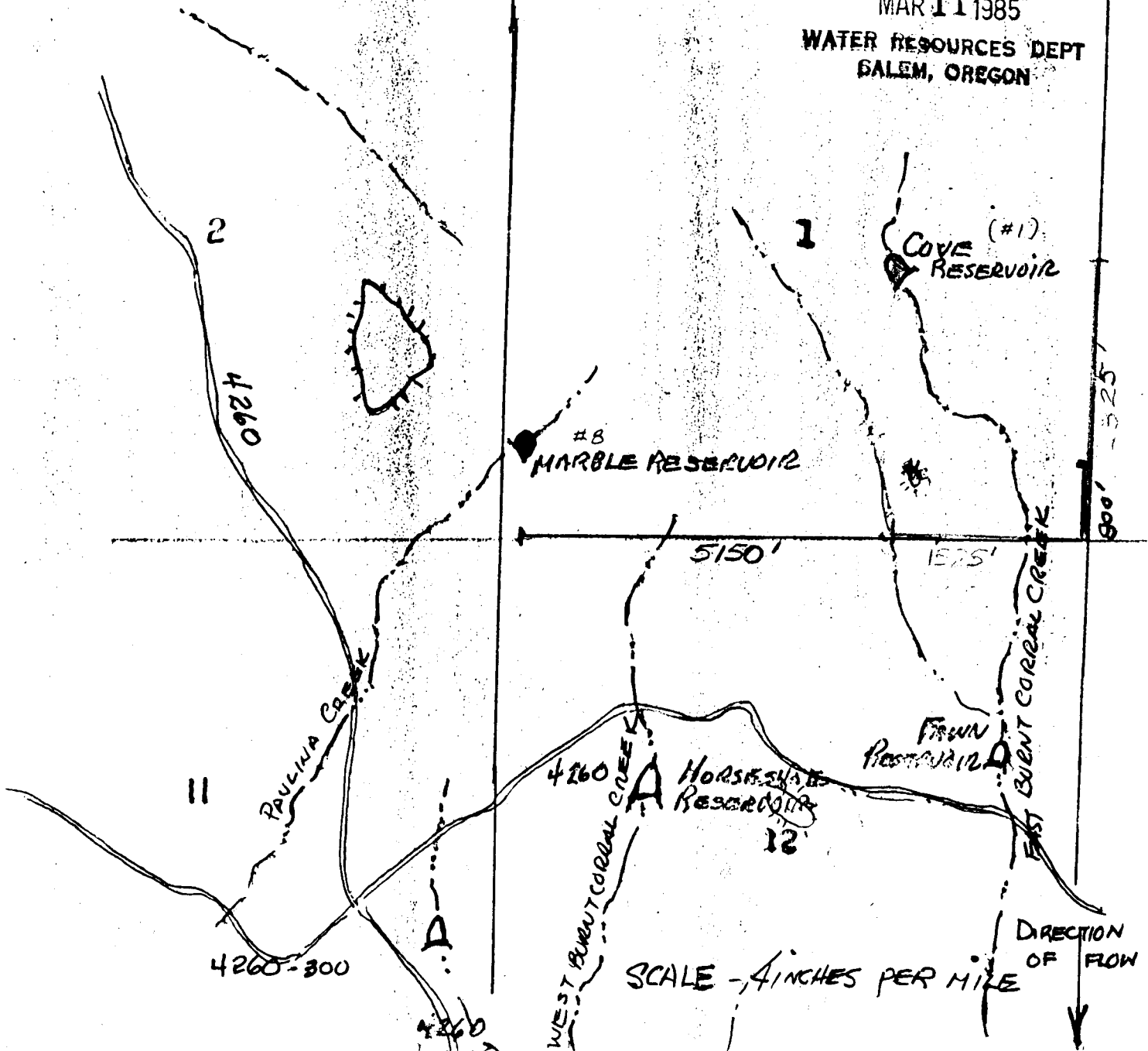
DEC 19 1984

WATER RESOURCES DEPT.
SALEM, OREGON

RECEIVED

MAR 11 1985

WATER RESOURCES DEPT.
SALEM, OREGON



900' - 525'

SCALE - 4 INCHES PER MILE

DIRECTION OF FLOW

