

T. 6 S., R. 4 W., W.M.





Location: The NE 1/4 of the SW 1/4 and the NW 1/4 of the SE 1/4, all within Section 24, T.6 S., R.4 W., W.M., some portions within the C. Walker DLC No. 51, Polk County, Oregon.

Tax Lot: 6424-401
 Scale : 1" = 400'
 Date : 17 December 2002

WALKER DLC 51

NW Corner of the C. Walker DLC No. 51.
 2" Brass Cap in concrete.

LEGEND:

-  = Property line
-  = D.L.C. line
-  = Section line
-  = "40" line

EXISTING DIVERSION POINT (SPRING) bears S 17°14' W 1635' from the NW corner of the C. Walker DLC No. 51.

Pump House

buried water line

WALKER DLC 51

COMMERCIAL PLACE OF USE (WINERY BUILDING) bears S14°07'E 1545' from the NW corner of the C. Walker DLC No. 51.

DOMESTIC PLACE OF USE (HOUSE) bears S06°54'E 2332' from the NW corner of the C. Walker DLC No. 51.

shop

buried water line

North
Scale: 1"=400'



I certify that the information I have provided in this final proof survey is an accurate representation of the actual water use and is true and correct to the best of my knowledge. It is to be used for the purpose of identifying the location of water right only and is not intended to provide legal dimensions or locations of property ownership lines.

By: Matt Dunckel & Assoc.
 3765 Riverside Drive
 McMinnville, OR 97128
 Phone: 503-472-7904
 Fax: 503-472-0367
 E-Mail: dunckel@viclink.com

Nathan Magness
 NATHAN MAGNESS, CWRE. **FINAL PROOF SURVEY**
 UNDER

Application No. T-8197 Permit No. T-8197

IN NAME OF

PAUL H. GERRIE

Surveyed December 17, 2002.

