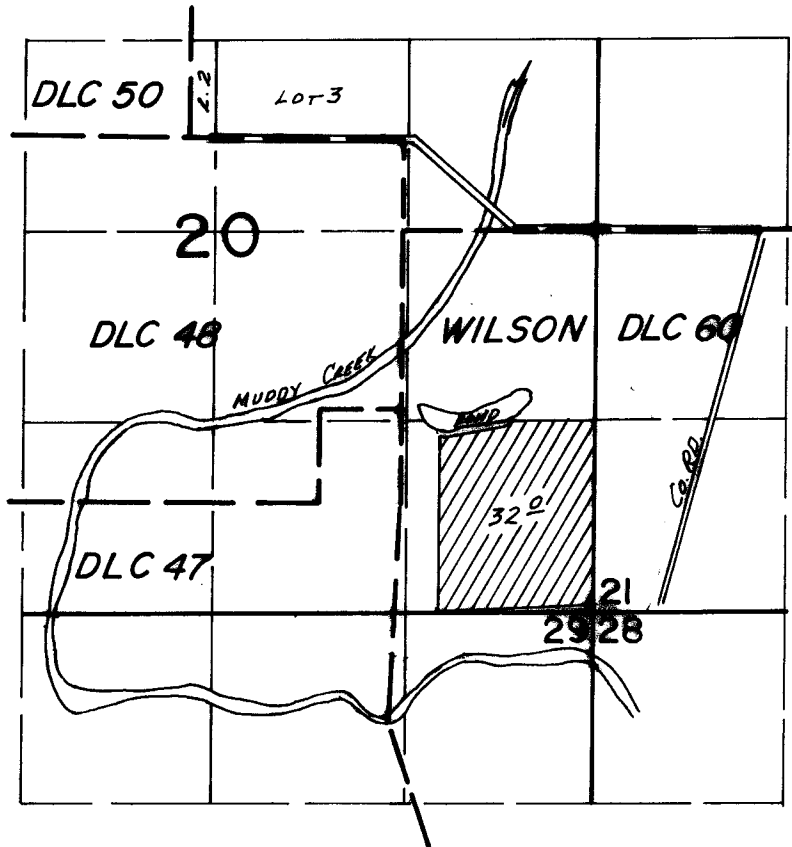


T. 12S., R. 4W., W.M.



**FINAL PROOF SURVEY**  
UNDER

TRANSFER NO. 4214  
Application No. .... Permit No. ....  
IN NAME OF

HECTOR MACPHERSON dba BANNOCKBURN FARMS, INC.

Surveyed JULY.29. 19.82, by L.M.TOLL.....

Application for transfer of Water Right: Hector Macpherson,  
 Doing business as Bannockburn Farms, Inc., 29780 Church Drive,  
 Albany, Oregon 97321. Water Right Permit 12956, Certificate  
 Number 19822, Dated February 23, 1938.

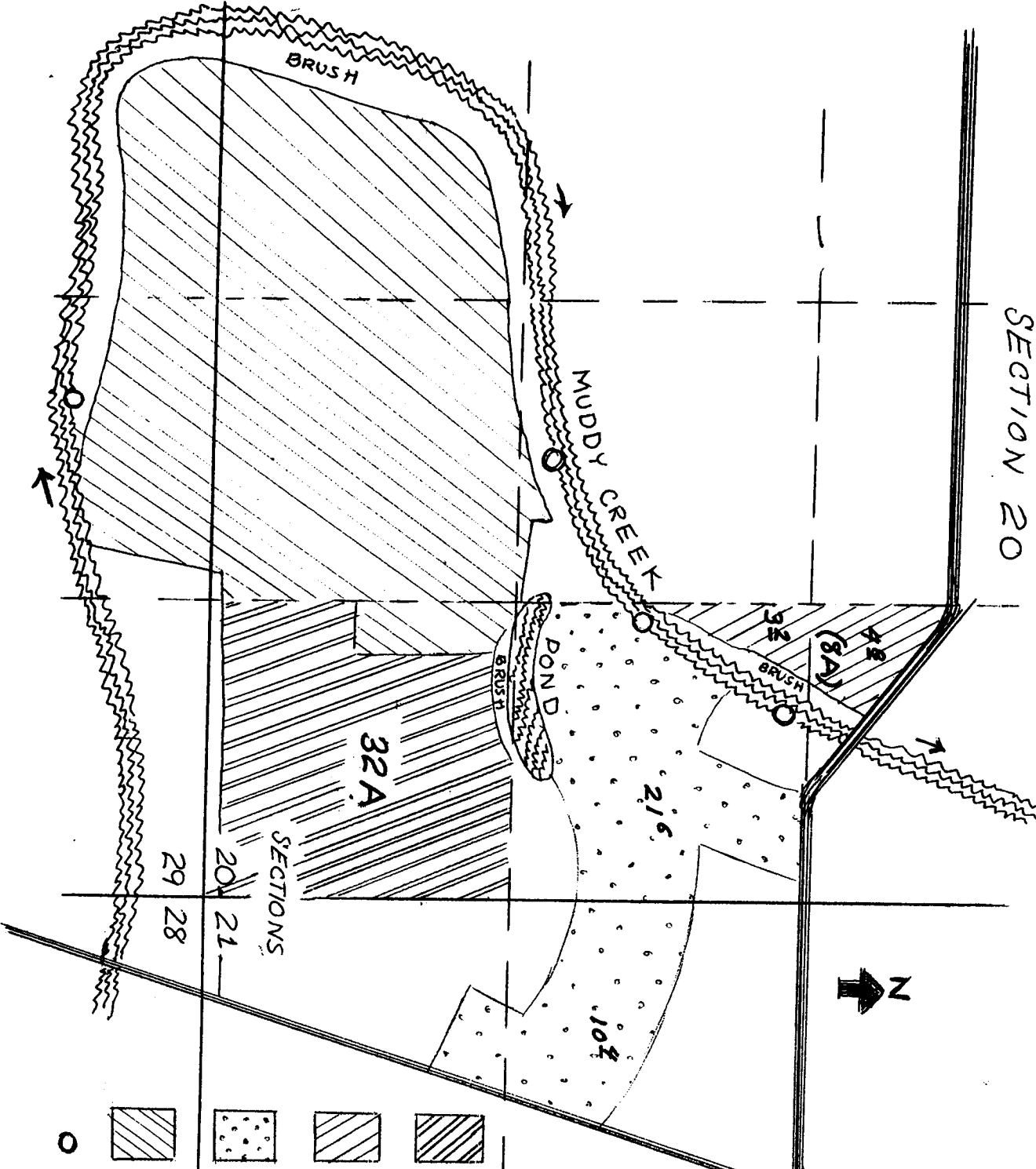
Township 12S Range 4 West  
 Willamette Meridian






SECTION 20

Scale 8" = 1 mile



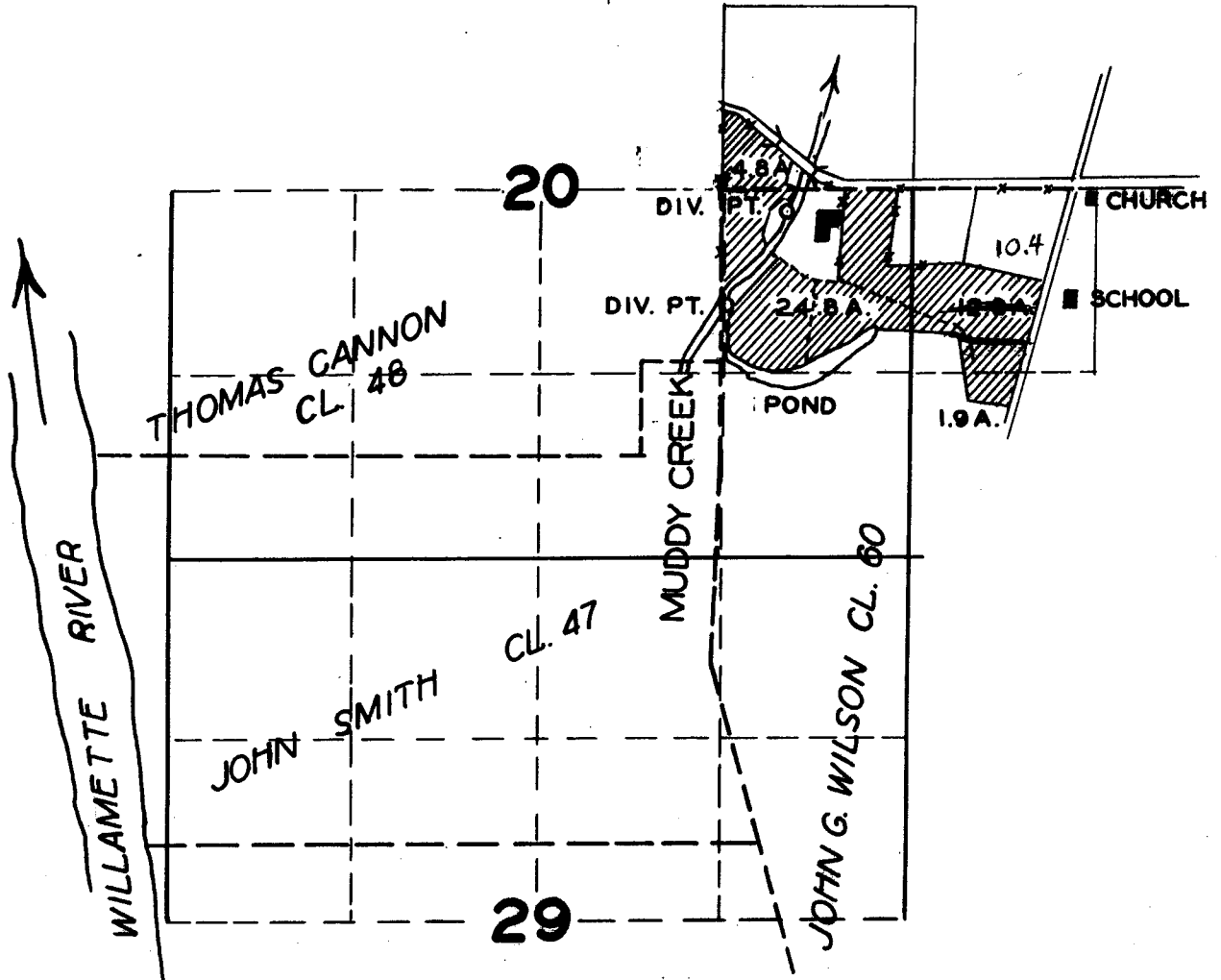
**RECEIVED**  
 JUN 14 1979  
 WATER RESOURCES DEPT.  
 SALEM, OREGON



-  New land to be covered by Water Right
-  Currently covered by Water Right, to remain the same
-  Currently covered by Water Right, to be changed
-  Covered by Water Right from Muddy Creek Irrigation District
-  Diversion Points

T-4214

# T12S. R. 4W. W.M.



## FINAL PROOF SURVEY UNDER

Application No. 17247. Permit No. 12956.  
IN NAME OF

.....HECTOR MACPHERSON.....

Surveyed APR. 17. 1951, by HL. COFFMAN.