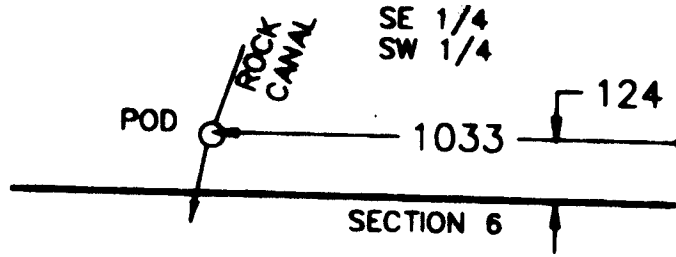


RECEIVED

OCT 01 1999

WATER RESOURCES DEPT.  
SALEM, OREGON

SECTION 31, T29S, R5W, WM



HOUSE SITE 1

SW 1/4  
SE 1/4

SECTION 31  
BRASS CAP 1/4 CORNER

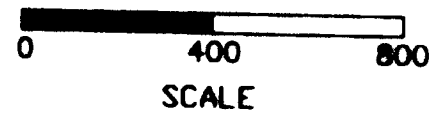
SECTION 6, T30S, R5W, WM  
LOT 2

HOUSE SITE 2

NW 1/4  
NE 1/4



ISAAC BAILEY NE 1/4  
DLC 40 NW 1/4



THIS MAP TO BE USED FOR WATER RIGHT PURPOSES ONLY


PERMIT 51707  
APPL. S-73341

THIS MAP IS TO BE USED FOR WATER RIGHT PURPOSES ONLY  
MAP TO ACCOMPANY CLAIM FOR BENEFICIAL USE TO APPROPRIATE SURFACE WATER

IN NAME OF  
*Nathan Aller*  
*Martha Aller*

DATE September 25, & 26, 1999

BY: WILLIAM J. RUPPERT  
P.O. BOX 1564  
MYRTLE CREEK, OR 97457



EXPIRES 12/31/2000