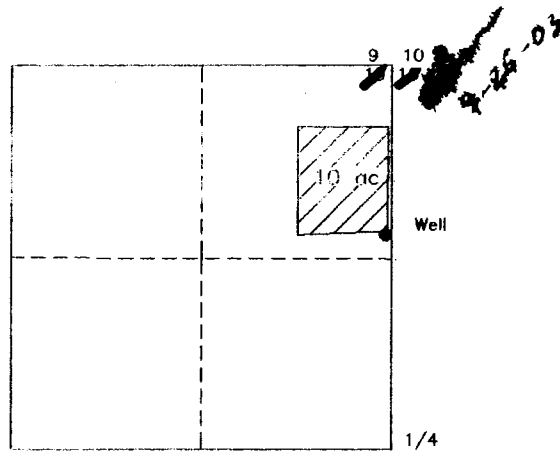



**CLAIM OF BENEFICIAL USE MAP**  
**NE 1/4 Section 16, T.27S. R.16E., W.M.**  
*Lake County, Oregon*

**H. G. TRASS**  
**TRANSFER 8750**




**RECEIVED**

NOV 04 2002

WATER RESOURCES DEPT.  
SALEM, OREGON

SURVEY FOR: HG TRASS  
SURVEY BY: SUNDET & ASSOCIATES  
P.O. BOX 1228  
LAKEVIEW, OR 97630  
541-947-3293  
SEPTEMBER 2002 DR #15202



*Renews 6/30/04*

This survey is for the purpose of identifying the location of the water right only and is not intended to provide legal dimensions or location of property ownership lines.