

4
er
9

North

R-76531
Crane
Pond
334.8 AC.

Krumbo

11

12

REFUGE BOUNDARY

Canal

Krumbo

Road

14

13

R-76493
Krumbo
Swamp
28.6 AC.

Middle

Krumbo

Canal

South

Krumbo

Krumbo


Canal

R-
Kl
1

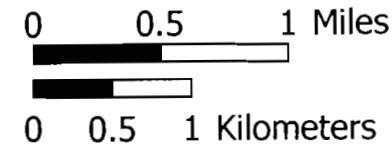
Creek

Malheur National Wildlife Refuge

Willamette Meridian

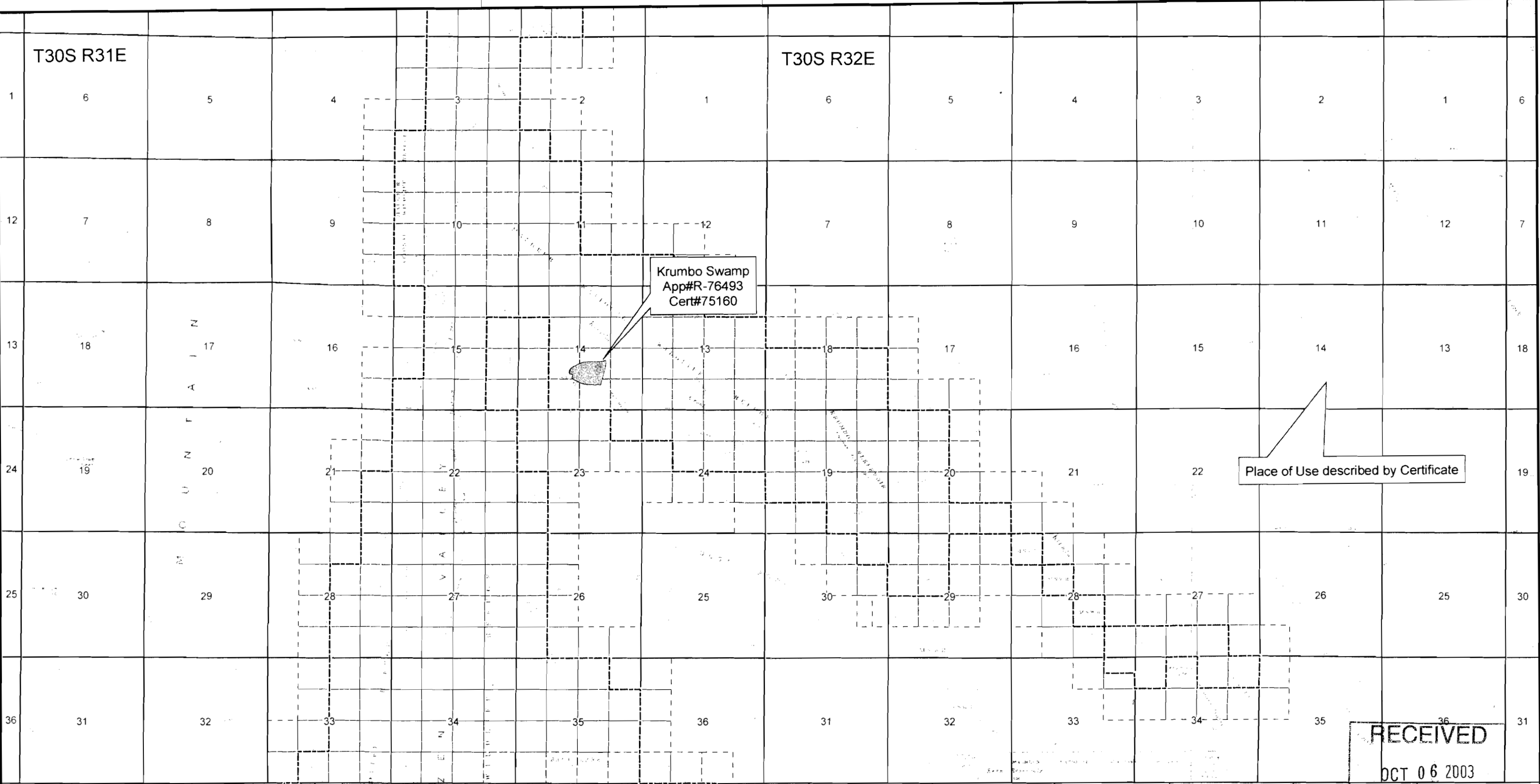


Krumbo Swamp polygon converted from original CAD drawing used as original Application map. USPLS layers from BLM Geographic Coordinate Database. Greyscale 1:24k DRG from USGS 7.5 minute series quadrangle. FWS Boundary includes all land interests derived from USFWS-NWRS-RPL Branch of GIS/Cartography.



Legend

- Krumbo Swamp
- Current Refuge Boundary
- PLS: Quarter Section
- PLS: Section
- PLS: Township/Range



RECEIVED
OCT 06 2003