


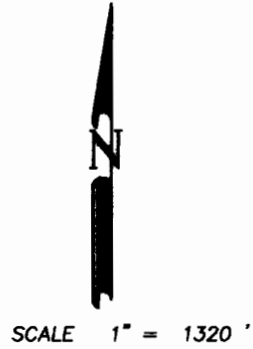
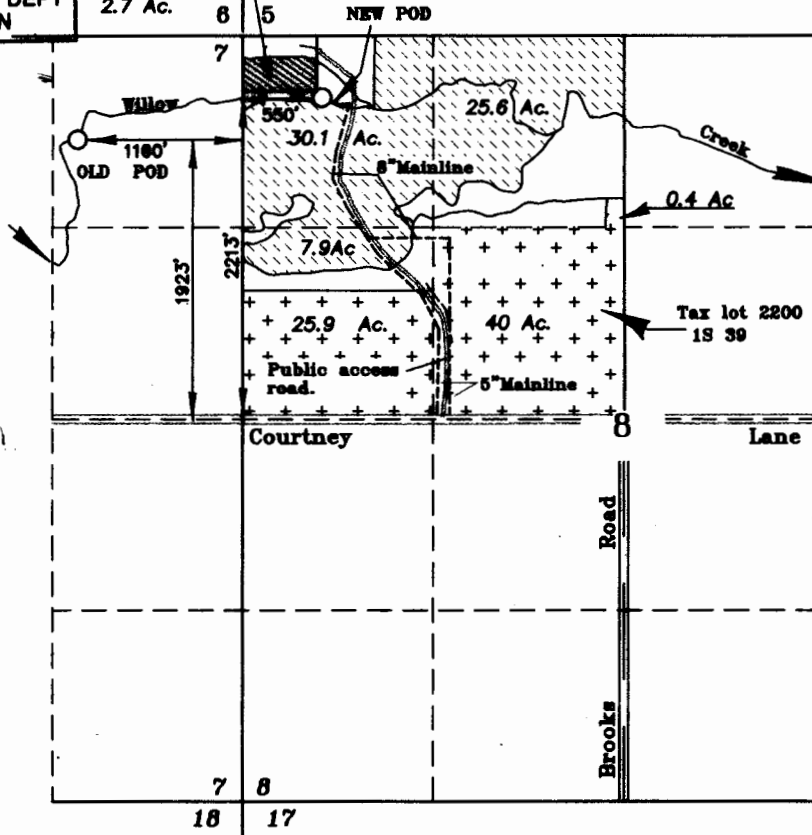
RECEIVED

JUL 25 2001

WATER RESOURCES DEPT
SALEM, OREGON

T 1 S R 39 E

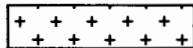
Tax lot 2500
18 39
2.7 Ac.



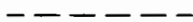
Lands irrigated from new P.O.D. under Application T-8084.




Lands irrigated from Old P.O.D. under Application T-8084.



Lands irrigated from Certificate No. 27136 and new P.O.D.



Mainlines



NOTE: The preparation of this map was for the purpose of identifying the location of the proposed water right and has no intent to provide dimensions or location of property ownership lines. Location information shown hereon was furnished by the applicant.

FINAL PROOF MAP
FOR
**TRANSFER OF PLACE OF USE
AND TRANSFER OF POD**

FOR
ROSS A. BINGAMAN

BY
BAGETT - GRIFFITH & BLACKMAN
2006 ADAMS AVENUE
LAGRANDE, OREGON 97850

April 12, 2001

APPLICATION NO. T- 8084
PERMIT NUMBER T- 8084