

T.36 S., R.1 W., W.M.

3

DLC 44

NE 1/4 NE 1/4

DLC 45

LOT 2

TRACT B

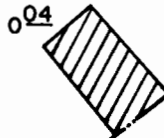
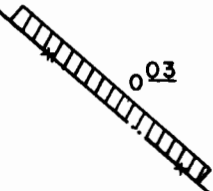
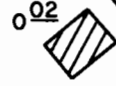
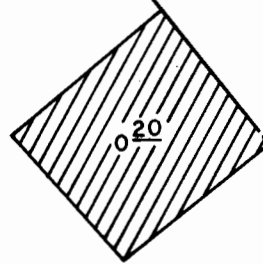
TRACT A

TEAKWOOD DRIVE

ROYAL AVENUE



SCALE: 1" = 100'



FINAL PROOF SURVEY UNDER

TRANSFER NO. 5269 A

Application No. Permit No.
IN NAME OF

FIRST BAPTIST CHURCH

Surveyed APRIL 26 1989, by B. S. JAMES...