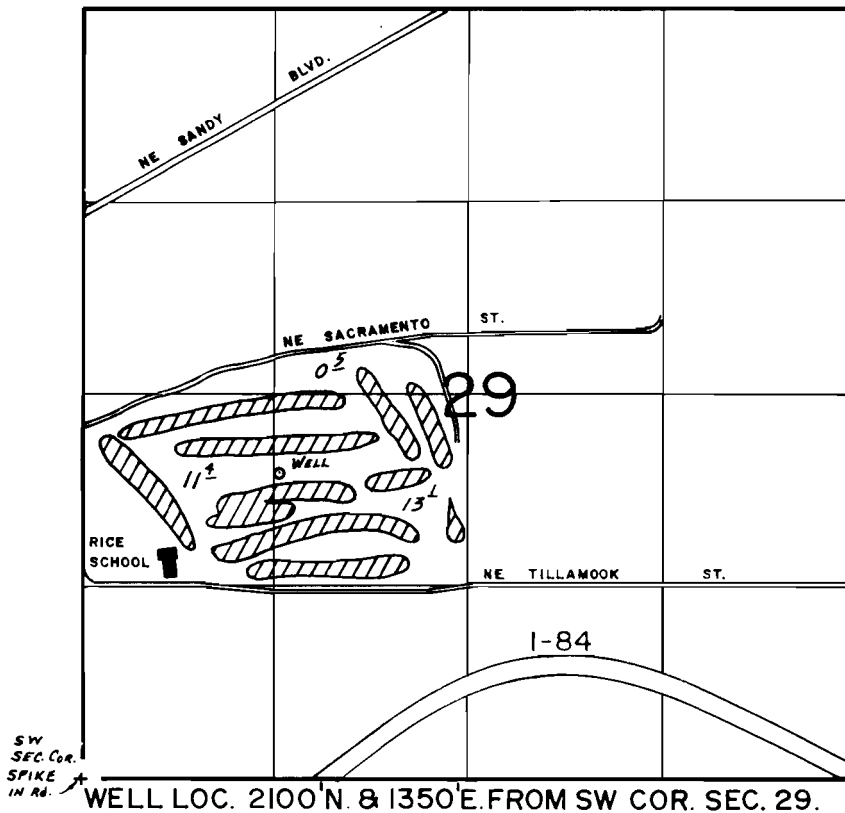


T. 1N., R. 2E., W. M.



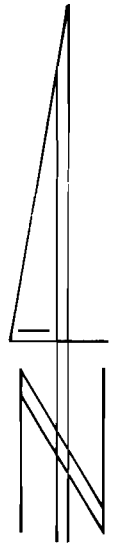
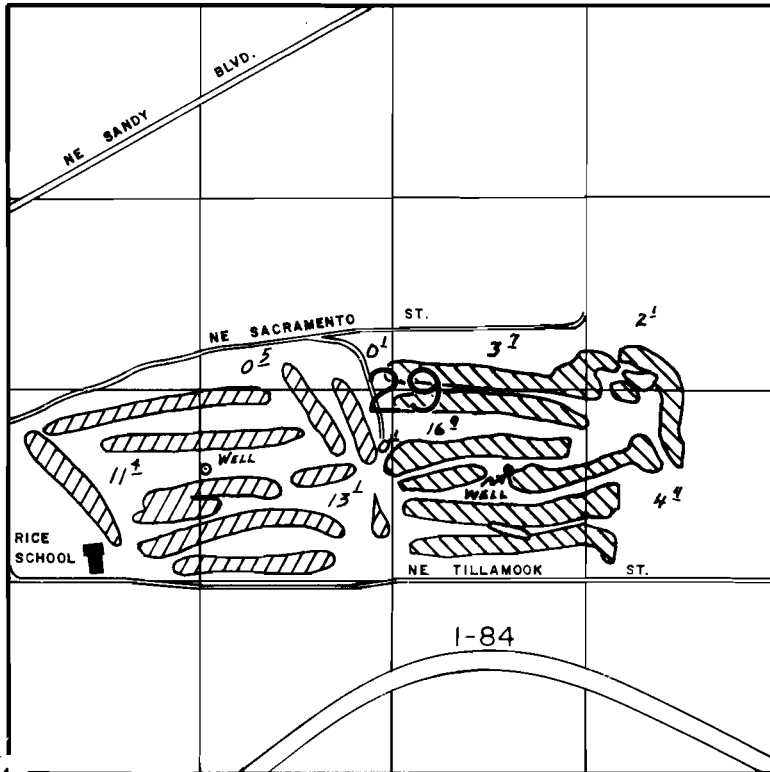
FINAL PROOF SURVEY
UNDER

Application No. G-4015 Permit No. G-3767
IN NAME OF

BUREAU OF PARKS, CITY OF PORTLAND

Surveyed APR. 2 19.80, by R.G. MUGKEN

T. 1N., R. 2E., W. M.



1" = 1320'

SW
SEC. COR.
SPIKE
IN RD.

WELL LOC. 2100' N. & 1350' E. FROM SW COR. SEC. 29. - PERMIT G-3767
 2080' N. & 3420' E. " - PERMIT G-3773



FINAL PROOF SURVEY UNDER

Application No. G-4137 Permit No. G-3773
G-4015 Permit No. G-3767
 IN NAME OF

BUREAU OF PARKS, CITY OF PORTLAND

Surveyed AUG 11 93 by R.W. KLASSEN
APR 2 1980, by R.G. MUCKEN

41051 389 146 L
 12/93 RVK
 DFO-3LL-83
 BMB