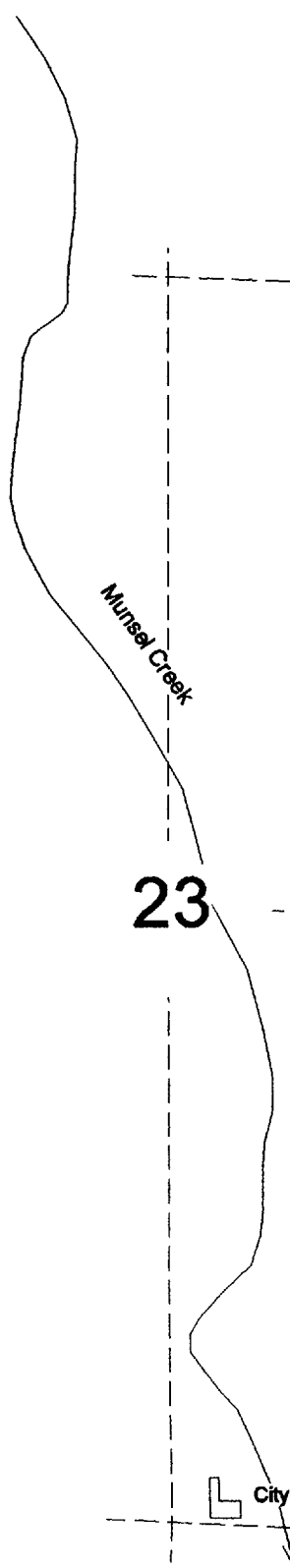


TRANSFER APPLICATION MAP in the name of: CITY OF FLORENCE

T 18 S R 12 W, W.M.
section 23



0 1000



23

● Well #5

● Well #6

● Well #7

● Well #1

Well #4

● Well #2

● Well #3

City of Florence Water Treatment Plant

proposed additional points of appropriation;

Well #2: 3595' S & 2075' W

Well #3: 3740' S & 1625' W


Well #4: 3250' S & 1540' W

Well #5: 1600' S & 1870' W

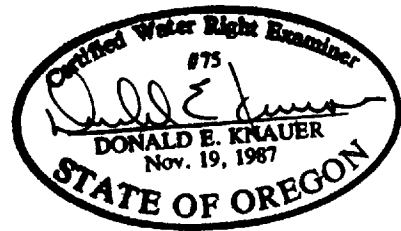
Well #6: 2120' S & 1890' W

Well #7: 2620' S & 1905' W


all from the NE corner section 23, T18S R12W.



authorized point of appropriation, Well #1: 2060' N & 460' E
from the 1/4 corner sections 23 and 26, T18S R12W



Don Knauer Consulting
PO Box 5416
Salem OR 97304
503-585-8474



175.
185.

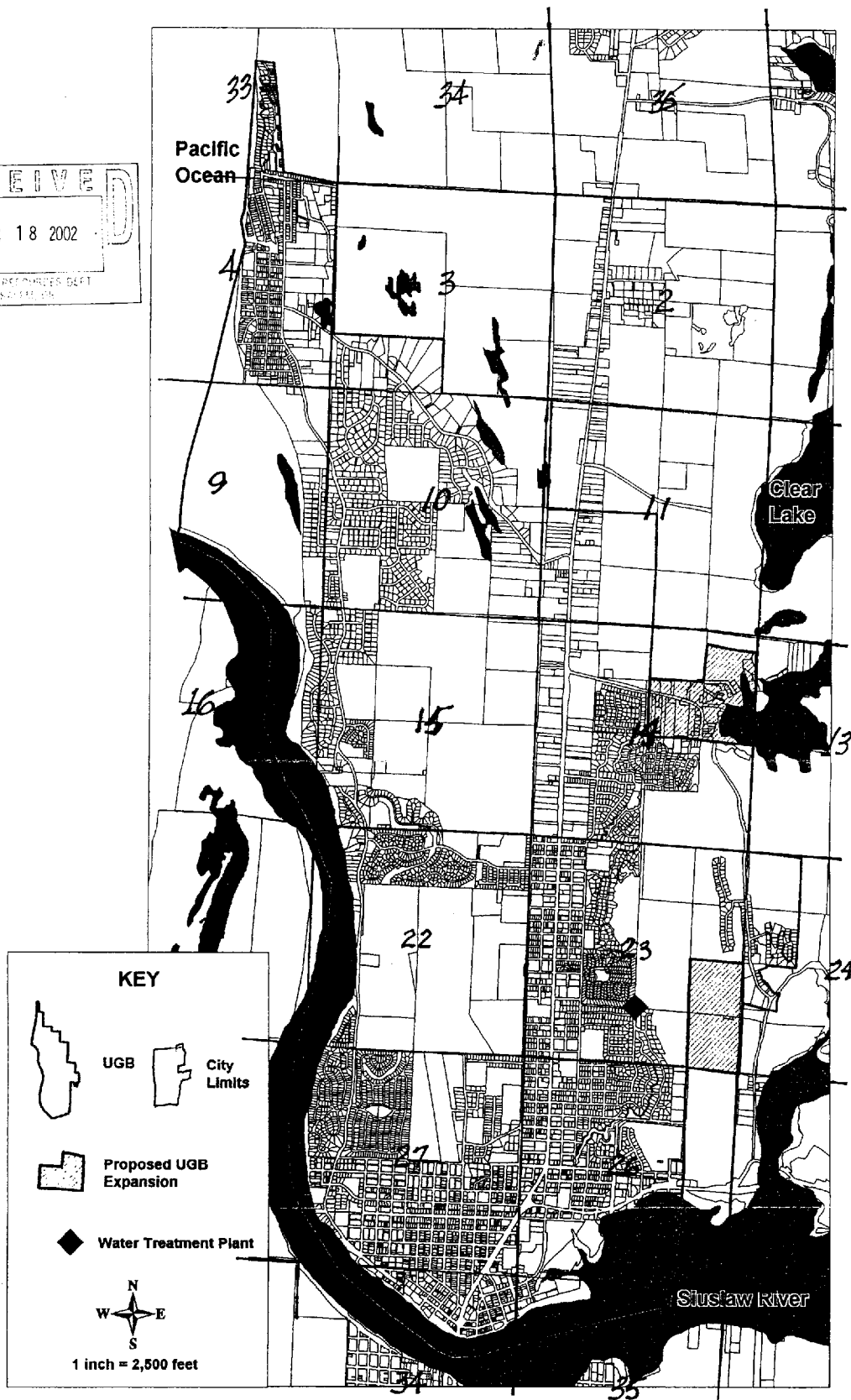


Figure 2-1. Florence Water Study Area

185.
195.