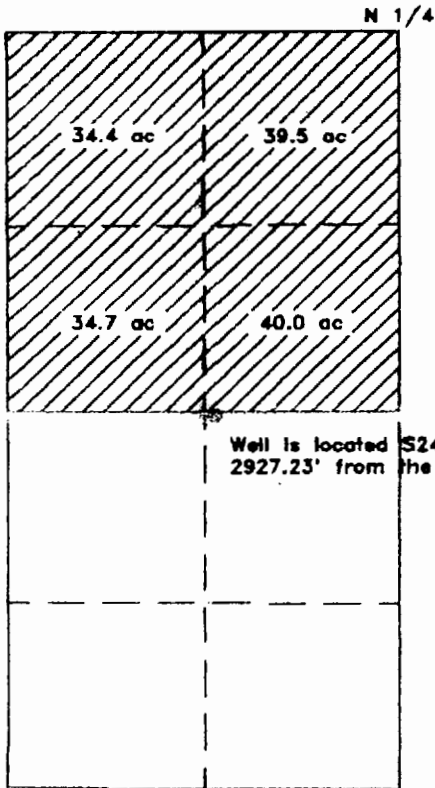




FINAL PROOF MAP  
 SECTION 7, T.27S. R.17E., W.M.  
 Tax Lot 1800  
 LAKE COUNTY, OREGON  
 MARION HUEBNER  
 T-#7979




 Authorized area of Irrigation  
 as per Permit G-9564 C #86017

**RECEIVED**

SEP 14 2000

WATER RESOURCES DEPT.  
 SALEM, OREGON

Surveyed by: Sundet & Associates  
 P.O. Box 1228  
 Lakeview, OR 97630  
 541-947-3293  
 August 1999 DR #11499



This map is for the purpose of identifying the location of the water right only and is not intended to provide legal dimensions or location of property ownership lines.