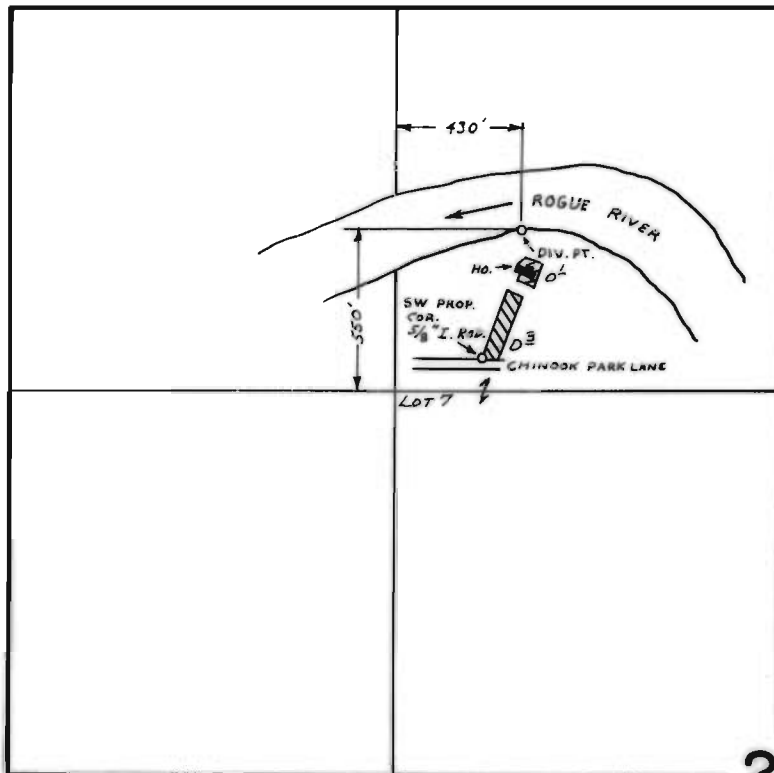




# T.36 S., R.5 W., W.M.



23

-  IRRIGATION
-  IRRIGATION & FROST CONTROL

SCALE: 1" = 660 FT.

## FINAL PROOF SURVEY UNDER

Application No. 55176 Permit No. 42220  
IN NAME OF

FLOYD F. SHANECK

Surveyed JUN. 22 1978, by B. SUND