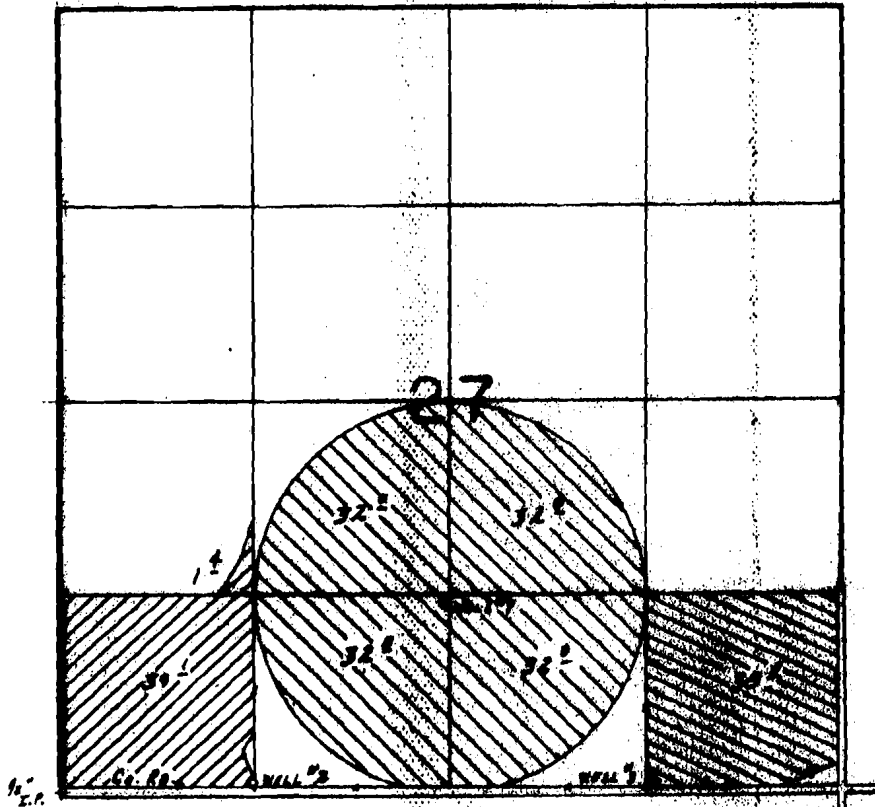





T. 14 S., R. 12 E., W. M.



WELLS LOC.: #1-1200' N. of 2620' E., #2- 50' N. of 1300' E., #3- 60' N. of 1080' E., ALL FROM SW COR. SEC. 27.

-  Permit G-9342
 -  Permit G-9730
 -  Permit G-9787
- SCALE: 1" = 1320'

FINAL PROOF SURVEY UNDER

G-10297 G-9342
 G-10615 G-9730
 Application No. G-10693. Permit No. G-9787

- Cert. 64027 - 86764

IN NAME OF

DAN H. HEIERMAN

Surveyed May 18, 1988, by B.W. BISHOP

RECEIVED

DATE 2-28-90
 WATER MASTER DISTRICT #11
 BY *ms*

G-9730
1/15/88 end