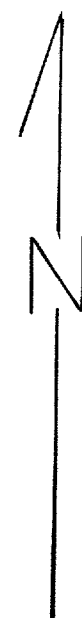
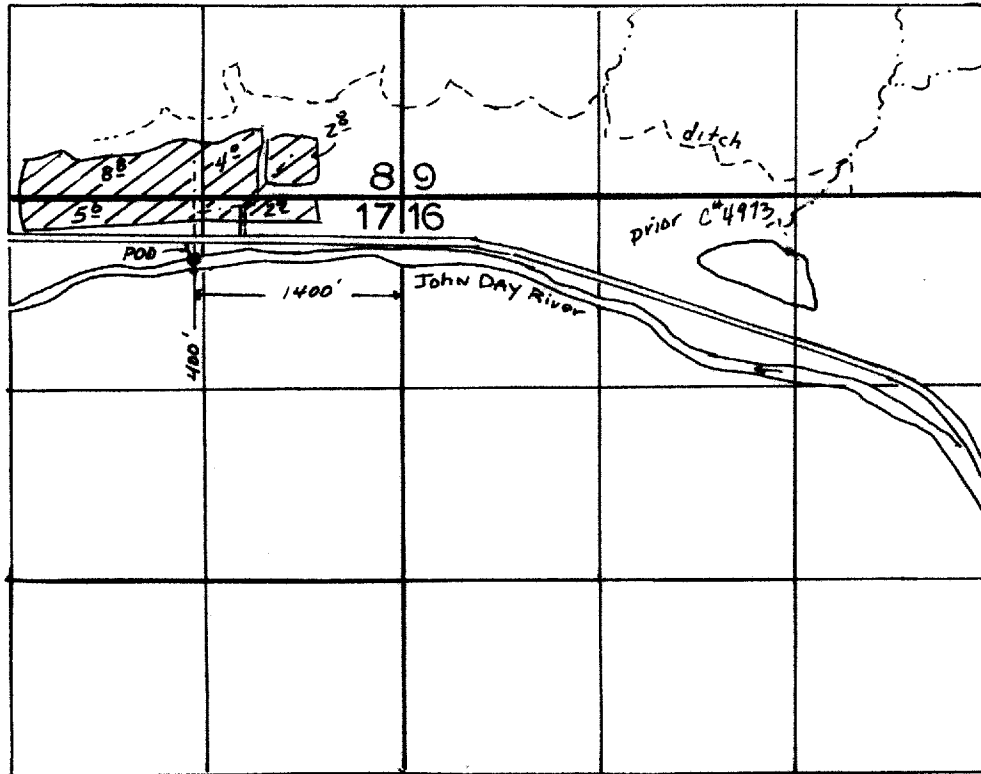
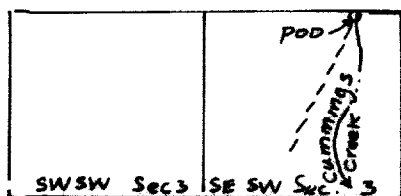


Township 13 S., Range 28 E., W.M.



1" = 1320'



1" = 1320'

POB - 1320' N & 2350' E from SW corner, Sec 3, T13S, R28E.

FINAL PROOF SURVEY UNDER

Transfer No. 5044

Application No. 61829 Permit No. 47072

IN NAME OF

Leo M. and Diane Holthouse

Surveyed August 2, 1999, by J. Miller