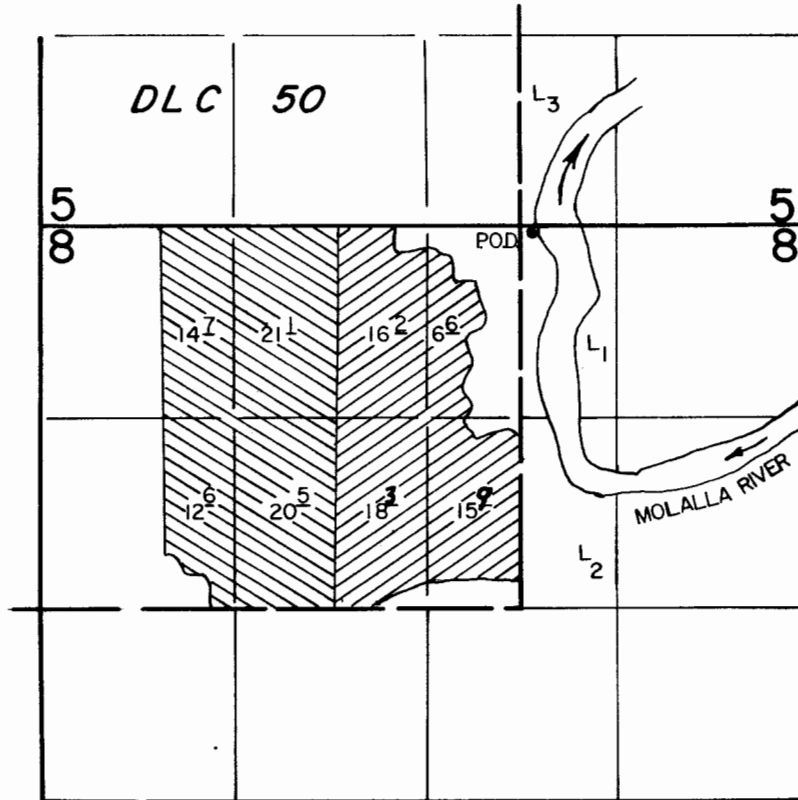



T. 4 S., R. 1 E., W. M.




P.O.D. Loc. : 50' S. & 720' E. from N. 1/4 Cor. Sec. 8.

Scale : 1" = 1320'

FINAL PROOF SURVEY UNDER

Transfer 5905 

Application No. 69049 Permit No. 49988 

IN NAME OF

.....
Surveyed AUG. 15, 1989, by T. Warren.....