


original file copy
do not remove

Final Proof Survey TOWNSHIP 12 SOUTH RANGE 1 WEST, W.M.

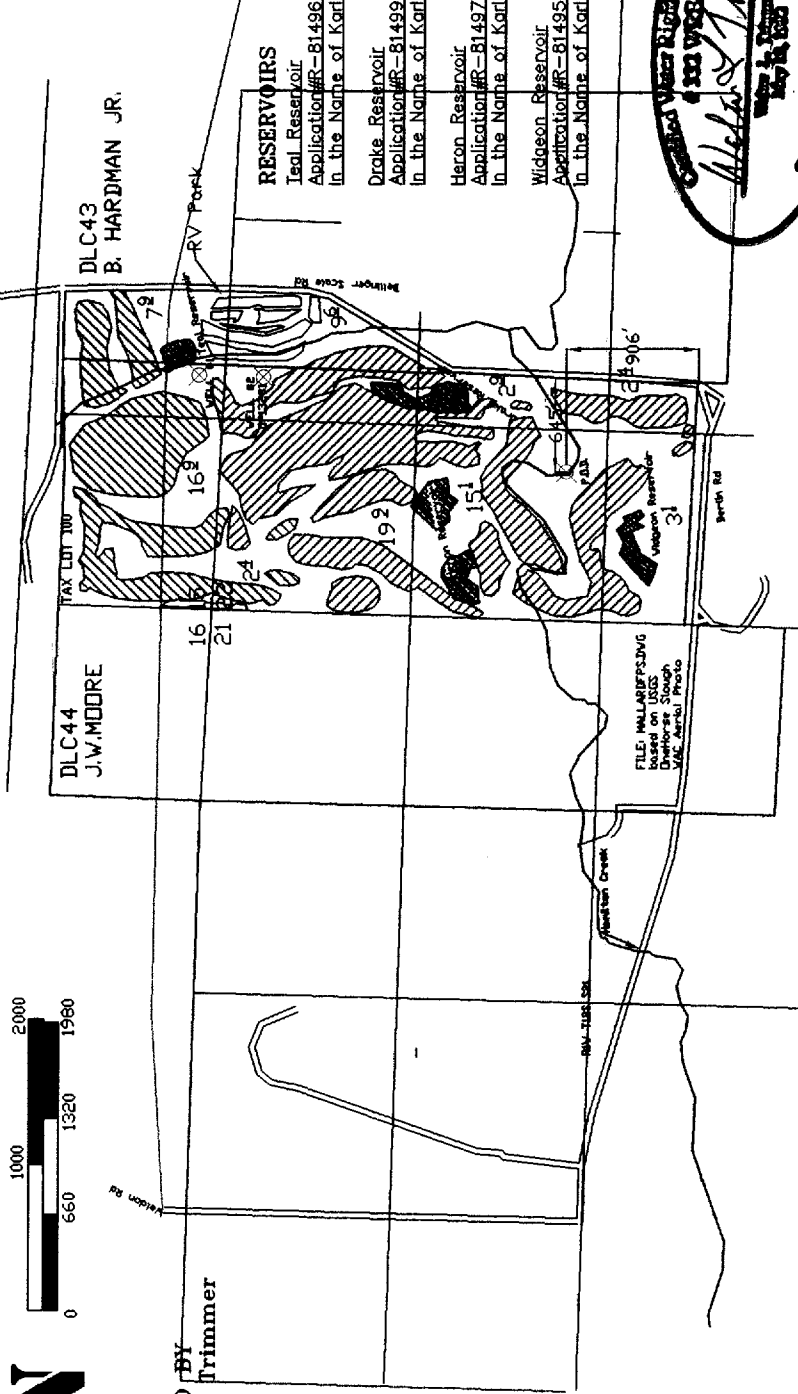
SCALE 1" = 1320 FT.



DLC44
J.W. MOORE

DLC43
B. HARDMAN JR.


PREPARED BY
Walter L. Trimmer
CWRE#332
9/7/2003



RESERVOIRS

- Icel Reservoir
Application #R-81496, Permit #R-12156
In the Name of Karl Kaser
- Drake Reservoir
Application #R-81499, Permit #R-12492
In the Name of Karl Kaser
- Heron Reservoir
Application #R-81497, Permit #R-12157
In the Name of Karl Kaser
- Widgeon Reservoir
Application #R-81495, Permit #R-12155
In the Name of Karl Kaser

FILE: MULLARIFFSDWG
based on USGS
Dredhorse Slough
M.C. Aerial Photo



EXP 6/30/03-04

RECEIVED

SEP 15 2003

WATER RESOURCES DEPT.
SALEM, OREGON