


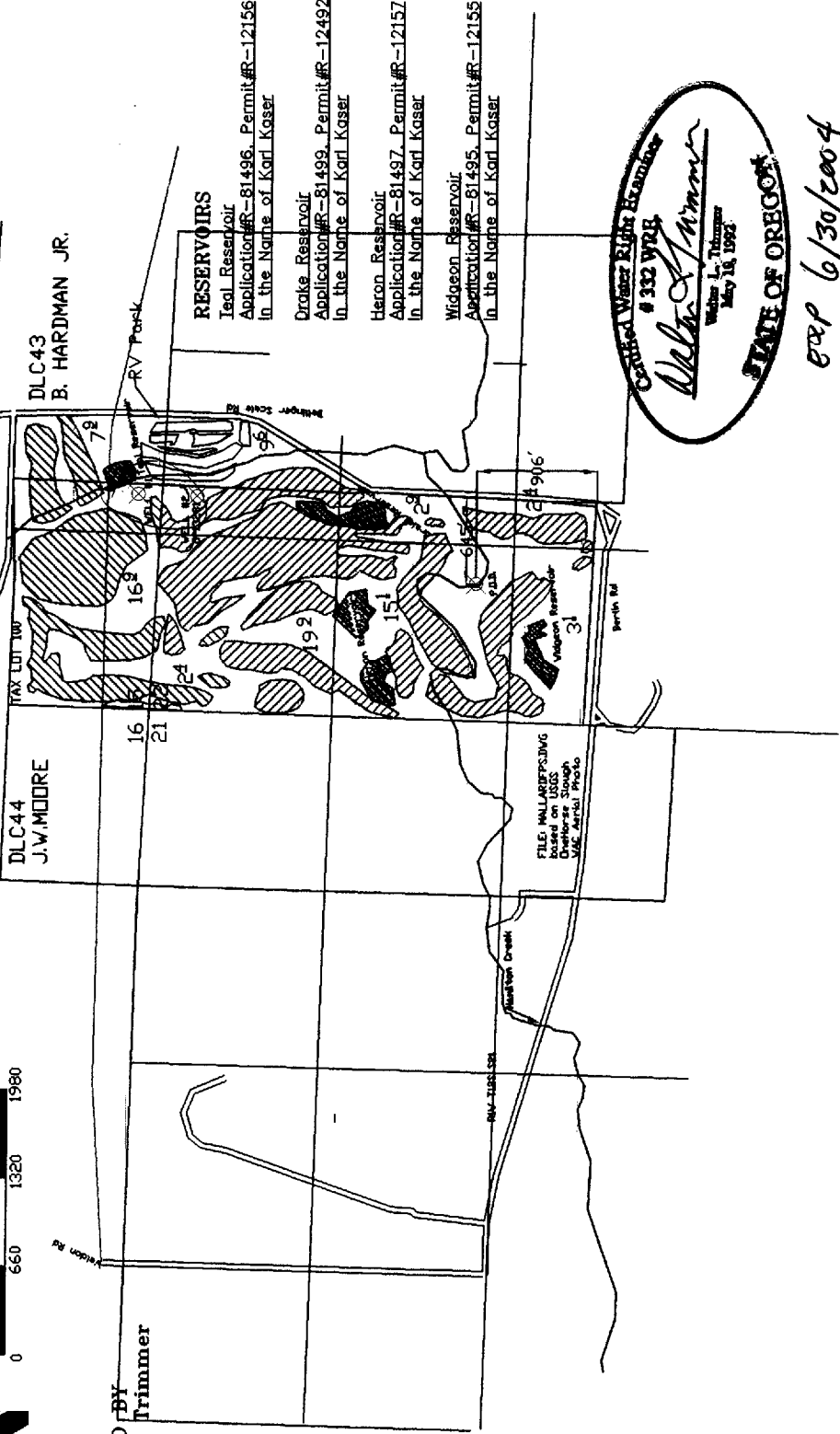
Final Proof Survey

TOWNSHIP 12 SOUTH RANGE 1 WEST, W.M.


SCALE 1" = 1320 FT.



PREPARED BY
Walter L. Trimmer
 CWRE#332
 9/7/2003



RESERVOIRS
 Teal Reservoir
 Application#R-81496, Permit#R-12156
 In the Name of Karl Kaser
 Drake Reservoir
 Application#R-81499, Permit#R-12492
 In the Name of Karl Kaser
 Heron Reservoir
 Application#R-81497, Permit#R-12157
 In the Name of Karl Kaser
 Widgeon Reservoir
 Application#R-81495, Permit#R-12155
 In the Name of Karl Kaser



exp 6/30/2004

RECEIVED

SEP 15 2003

WATER RESOURCES DEPT.
 SALEM, OREGON