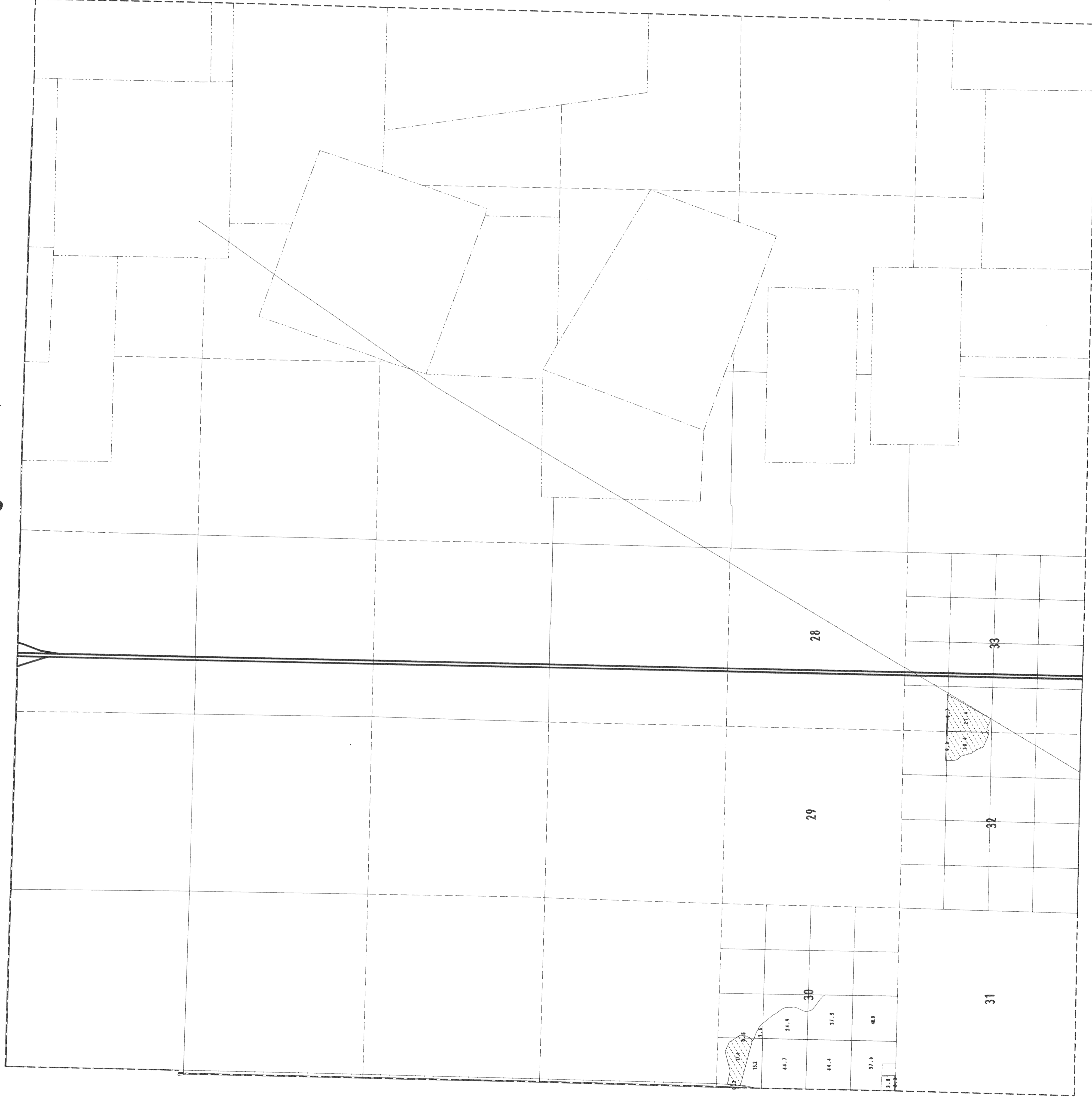
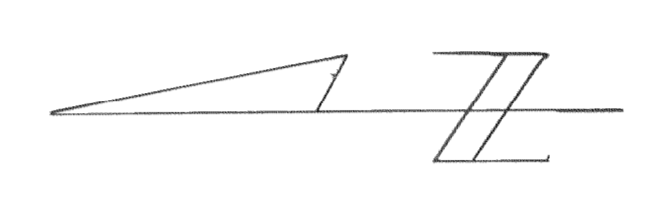


Twp. 14 S., Rng. 3 W., WM.



LEGEND

[Symbol]	PERMIT 50821
[Symbol]	PERMIT 52077
[Symbol]	PERMIT 42759
[Symbol]	PERMIT 43710
[Symbol]	PERMIT 43980
[Symbol]	CERTIFICATE 51598
[Symbol]	CERTIFICATE 42148
[Symbol]	CERTIFICATE 42280



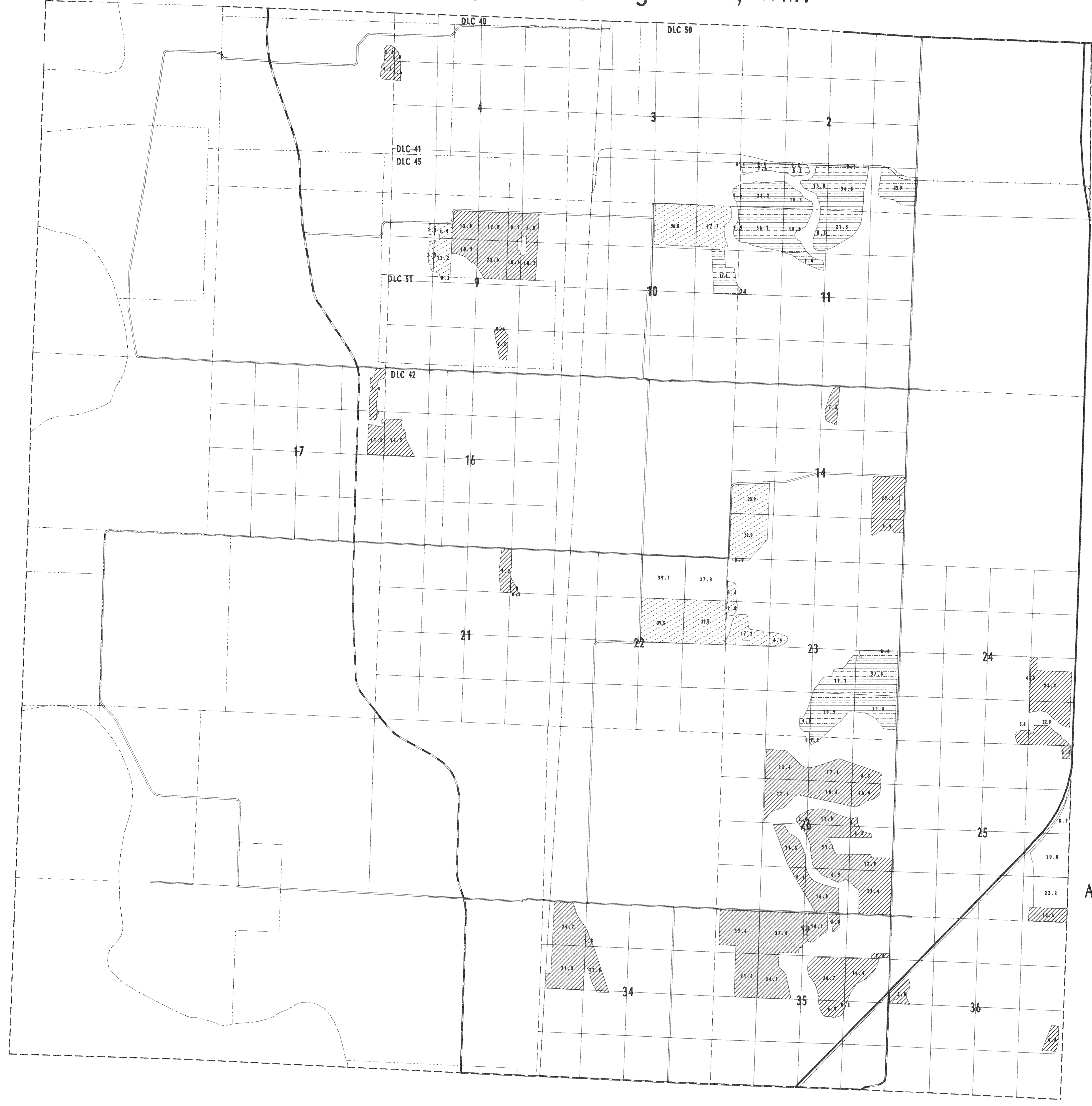
SCALE 1" = 1320'

### FINAL PROOF SURVEY




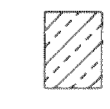
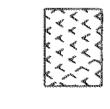



Application	Permit
49527	37877
55400	42759
57947	43710
58932	45980
68824	50921


IN NAME OF  
**MUDDY CREEKS IRRIGATION PROJECT**  
Surveyed 1993 By R.W.Klassen

# Twp. 14 S., Rng. 4 W., WM.



**LEGEND**

-  Permit 55921
-  Permit 37877
-  Permit 42759
-  Permit 43710
-  Permit 45980
-  Certificate 51589
-  Certificate 62148
-  Certificate 62781



SCALE 1" = 1320'

## FINAL PROOF SURVEY UNDER

Application 49527	Permit 37877
55400	42759
57947	43710
58932	45980
68824	50921

IN NAME OF  
**MUDDY CREEKS IRRIGATION PROJECT**









Surveyed 1993 By R.W.Klassen

Usernames: rquincy/306 11:05 AM  
 Path: \\fs1\prod\mxd\work\14w4\14s4w4\fp



Twp. 15 S., Rng. 3 W., WM.

LEGEND

-  Permit 50921
-  Permit 37877
-  Permit 42759
-  Permit 43710
-  Permit 45980
-  Certificate 51589
-  Certificate 62148
-  Certificate 62201



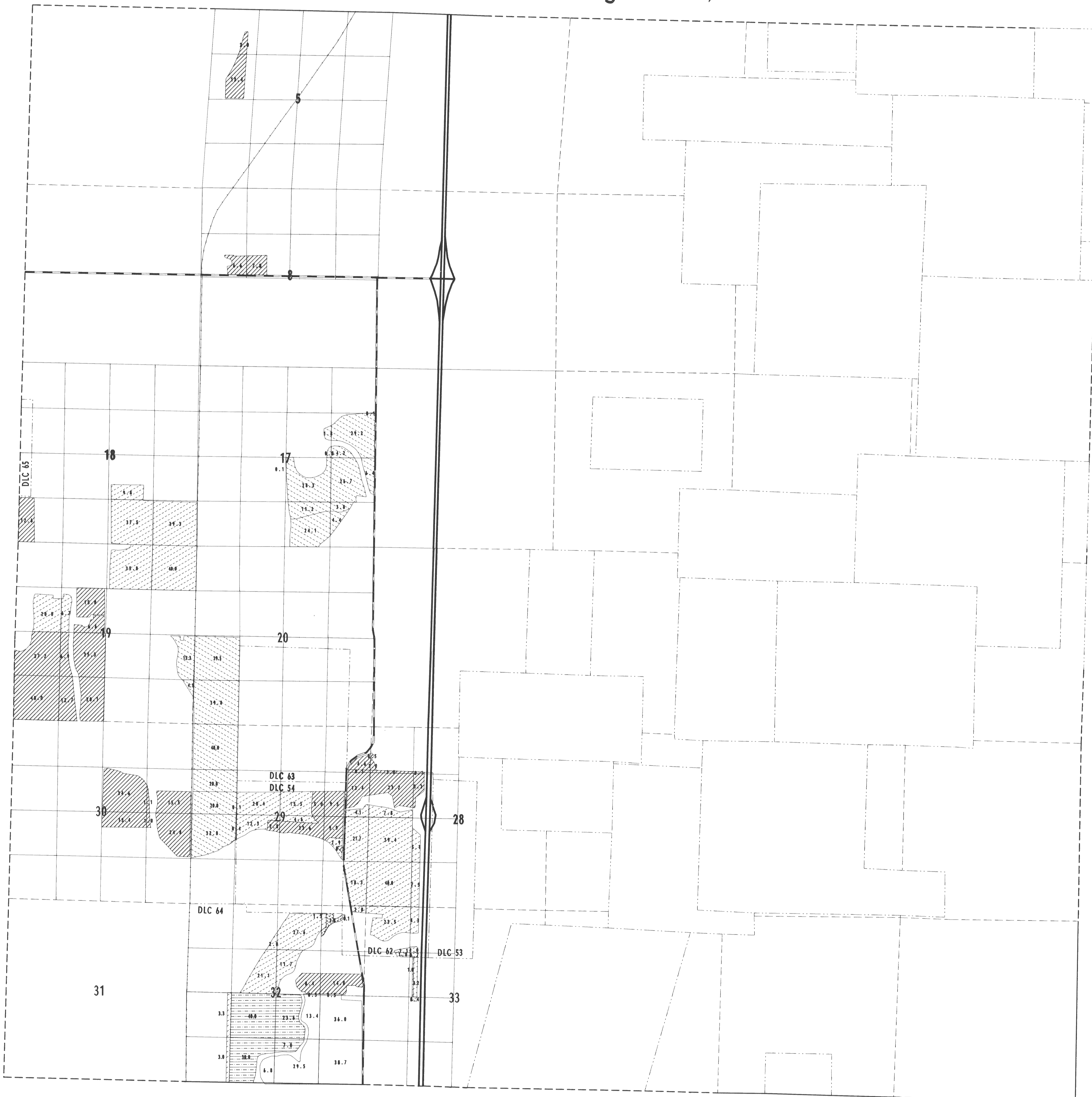
SCALE 1" = 1320'

**FINAL PROOF SURVEY**  
UNDER

Application 49527	Permit 37877
55400	42759
57947	43710
58932	45980
68824	50921

IN NAME OF  
**MUDDY CREEKS IRRIGATION PROJECT**

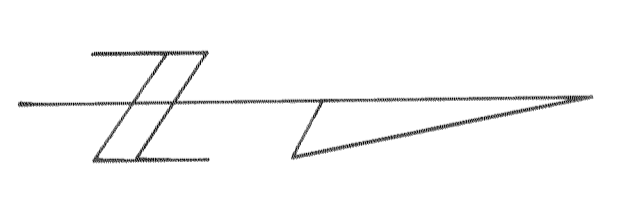
Surveyed 1993 By R.W.Klassen



Twp. 15 S., Rng. 4 W., WM.



- LEGEND
- Permit 50071
  - Permit 50077
  - Permit 50289
  - Permit 50310
  - Permit 50580
  - Drainage System 50399
  - Drainage System 50304
  - Drainage System 50280



SCALE 1" = 1320'

**FINAL PROOF SURVEY**  
UNDER

Application 49527	Permit 37877
55400	42759
57947	43710
58932	45980
68824	50921

IN NAME OF  
**MUDDY CREEKS IRRIGATION PROJECT**  
 Surveyed 1993 By R.W.Klassen

ANTHELM:JAN:1997

ANTHELM:JAN:1997

ANTHELM:JAN:1997

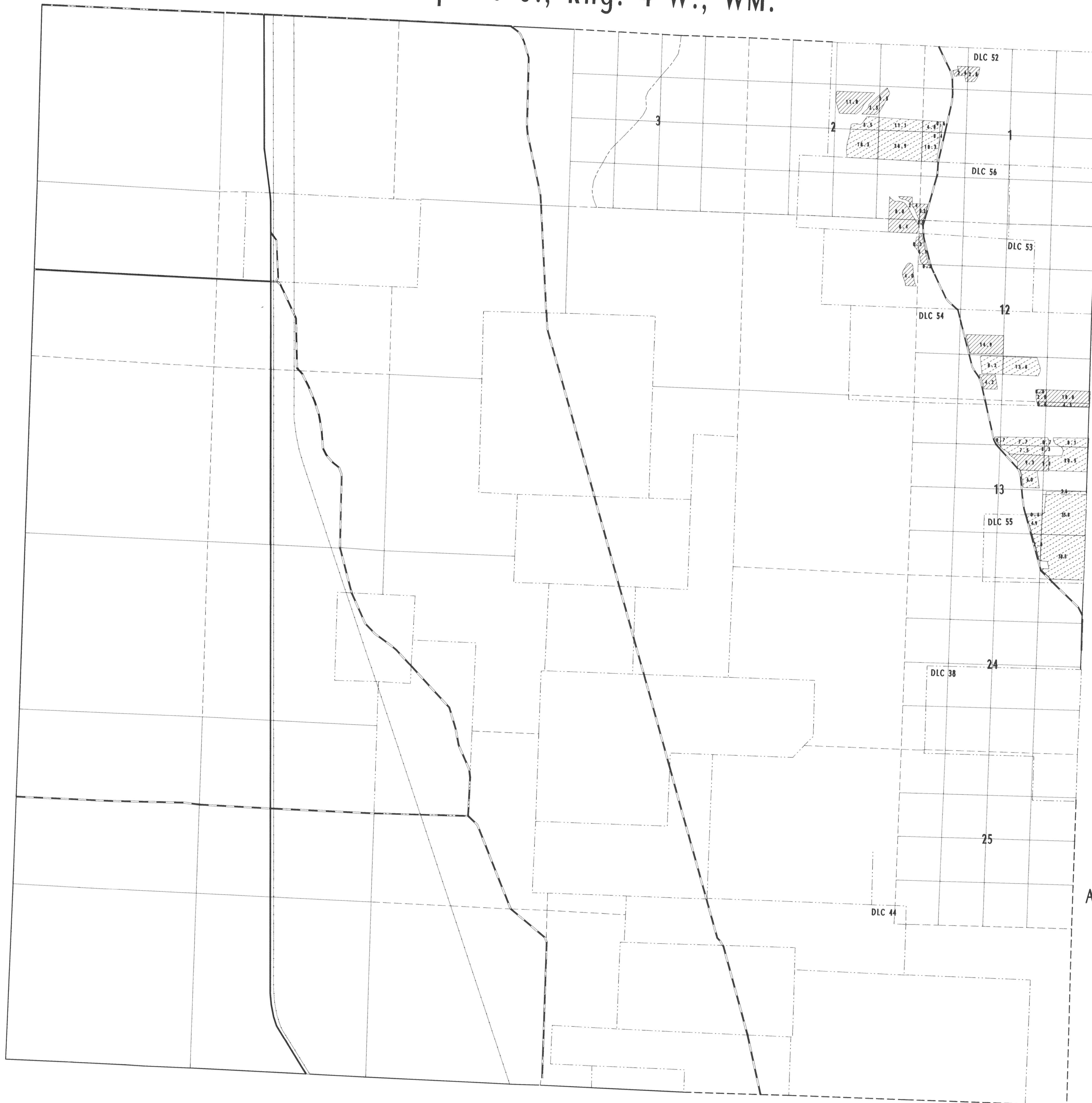
ANTHELM:JAN:1997







# Twp. 16 S., Rng. 4 W., WM.



- LEGEND
- Permit 50921
  - Permit 37877
  - Permit 42759
  - Permit 43710
  - Permit 45980
  - Certificate 51589
  - Certificate 62148
  - Certificate 62281



SCALE 1" = 1320'

## FINAL PROOF SURVEY

UNDER

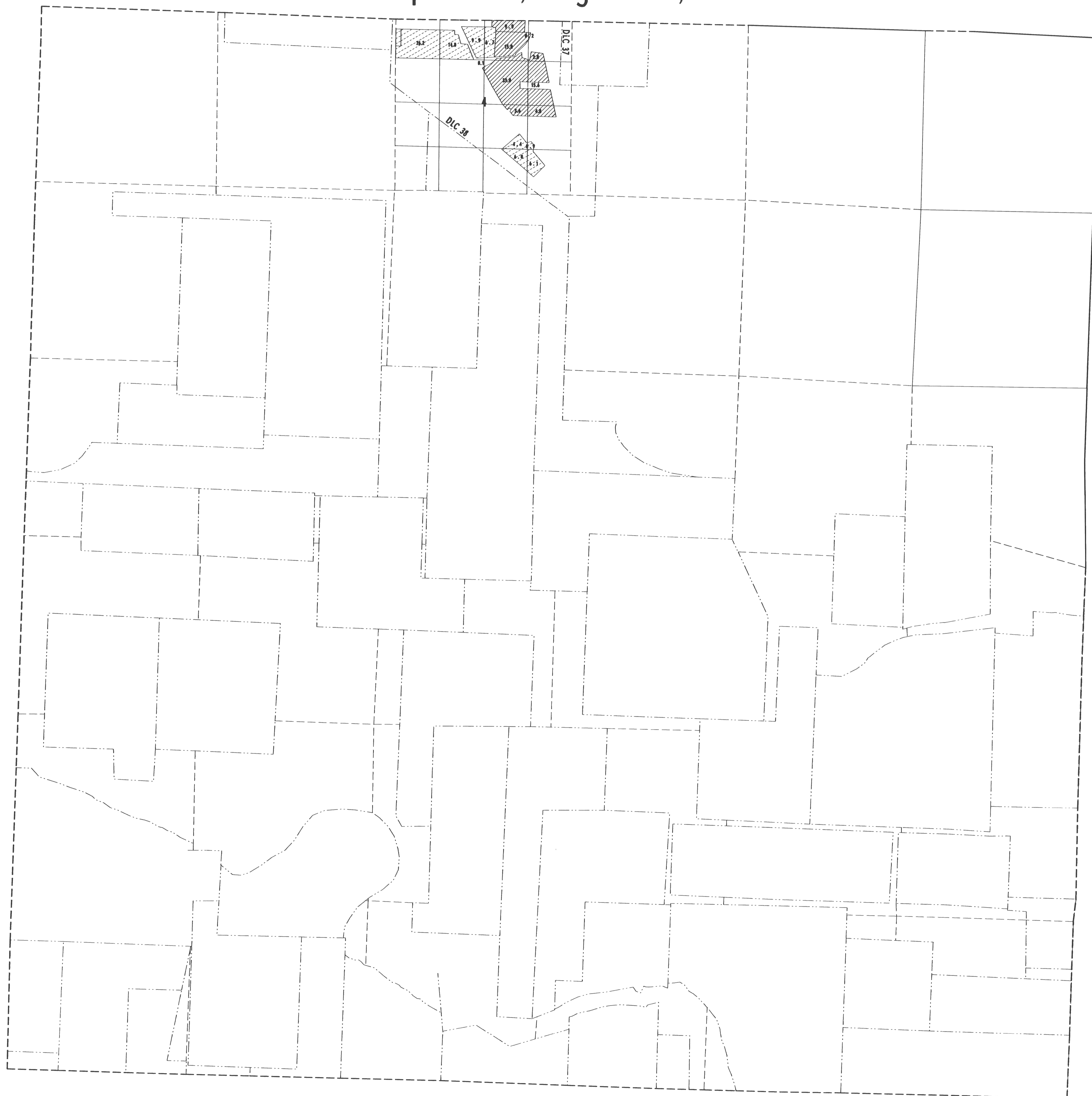
Application 49527	Permit 37877
55400	42759
57947	43710
58932	45980
68824	50921

IN NAME OF  
MUDDY CREEKS IRRIGATION PROJECT

Surveyed 1993 By R.W.Klassen

Usernames: esulser\bos\_11117\_AW  
 Profiles: /arcdata/ixwork/r/r/lanw/m/bsw-fp

### Twp. 17 S., Rng. 3 W., WM.



- LEGEND**
- Permit 50921
  - Permit 37877
  - Permit 42759
  - Permit 43710
  - Permit 45980
  - Certificate 51599
  - Certificate 62148
  - Certificate 62281



SCALE 1" = 1320'

### FINAL PROOF SURVEY UNDER

Application 49527	Permit 37877
55400	42759
57947	43710
58932	45980
68824	50921

IN NAME OF  
**MUDDY CREEKS IRRIGATION PROJECT**

Surveyed 1993 By R.W.Klassen

Doc/Name: 99113/1994\_12189.PH  
Plotfile: /arcdata/isack/arc/line/m17a3wfp