



SCALE: 1" = 400'

DEVELOPER

BBB & O TCO

THEY RECEIVED FROM ORSON GREENHOUSES, INC.

NE 1/4 SECTION 12,
T.12 S., R.4 W., W.M.,
LINN COUNTY, OREGON

SETTLING D.L.C. No. 63

NW 1/4, NE 1/4

NE 1/4, NE 1/4

POINT OF APPROPRIATION:
WELL IS LOCATED 1370' SOUTH
+ 1360' WEST OF THE NE COR.
SEC. 12, T.12 S., R.4 W., W.M.
(WELL NO. 1)

NORTH LAKE CREEK DRIVE
McFARLAND RD.
Co. Rd. 122

GREENHOUSES,
CONTAINER AND NURSERY PLANTS
(0.26 ACRES)

IN-GROUND NURSERY STOCK
CONTAINERS
(0.43 ACRES)


GREENHOUSE
CONTAINERS
(WELL NO. 2)
WELL IS LOCATED 1640' SOUTH
+ 1640' WEST OF THE NE COR.
SEC. 12, T.12 S., R.4 W., W.M.

PASTURE/LAWN/GARDEN
(5.1 ACRES)

SW 1/4, NE 1/4
3.6 AC. IRRIGATED

SE 1/4, NE 1/4
2.3 AC. IRRIGATED

D.L.C. No. 63



RENEWAL DATE 12/31/99

Date: 10/1/99 Time: 9:55
Map No: 1000
The District: 17-30-12-34-35 (see 20 122)

LEGEND
--- BURIED PIPE
- - - ABOVE GROUND PIPE
⊙ EXISTING WELL




SW 1/4, NE 1/4 = 3.6 Acres
SE 1/4, NE 1/4 = 2.3 Acres
TOTAL 6.1 Acres

K & D ENGINEERS, INC.
715 N.W. 11th Street, Portland, OR 97208
(503) 228-1888

MAP OF BENEFICIAL USE
UNDER
APPLICATION G-13566
PERMIT G-11965
IN THE NAME OF
ORSON GREENHOUSES, INC.
31820 NORTH LAKE CREEK DRIVE
TANGENT, OR 97394

DATE OF SITE INSPECTION: SEPTEMBER 29, 1994
DATE OF MAP: OCTOBER 1, 1994
LOCATION: SECTION 12, TOWNSHIP 12 SOUTH,
RANGE 4 WEST, WILLAMETTE MERIDIAN,
LINN COUNTY, OREGON. 001 0 4 999

UNDER G-13566, THERE ARE 6.1 ACRES BEING PUT TO BENEFICIAL USE AS SPECIFIED BY QUARTER-QUARTER SECTIONS AND SHOWN HEREON.
I, JACK R. BURRELL, BEING DULY SWORN AS A WATER RIGHT EXAMINER, LICENSE NO. 2094, HAVE PREPARED THIS MAP FOR ORSON GREENHOUSES, INC. ON THIS 1st DAY OF OCTOBER, 1994, THE AREAS HATCHED HEREON THE ACREAGE'S BEING IRRIGATED AT THE TIME OF THE SITE INSPECTION CONDUCTED ON SEPTEMBER 29, 1994.
PREPARATION OF THIS MAP IS FOR THE PURPOSE OF IDENTIFYING THE LOCATION OF THE WATER RIGHT ONLY AND HAS NO INTENT TO PROVIDE DIMENSIONS OR LOCATION OF PROPERTY OWNERSHIP'S LINES.

- KEY:**
-  IRRIGATION OF GREENHOUSES AND PASTURES UNDER PERMIT G-10964 (1.8 ACRES)
 -  IRRIGATION OF PASTURE/LAWN AND GARDEN UNDER THIS CLAIM OF BENEFICIAL USE (PERMIT G-11965). (5.1 ACRES)
 -  IRRIGATION IN NURSERY STOCK UNDER THIS CLAIM OF BENEFICIAL USE (1.0 ACRES)