

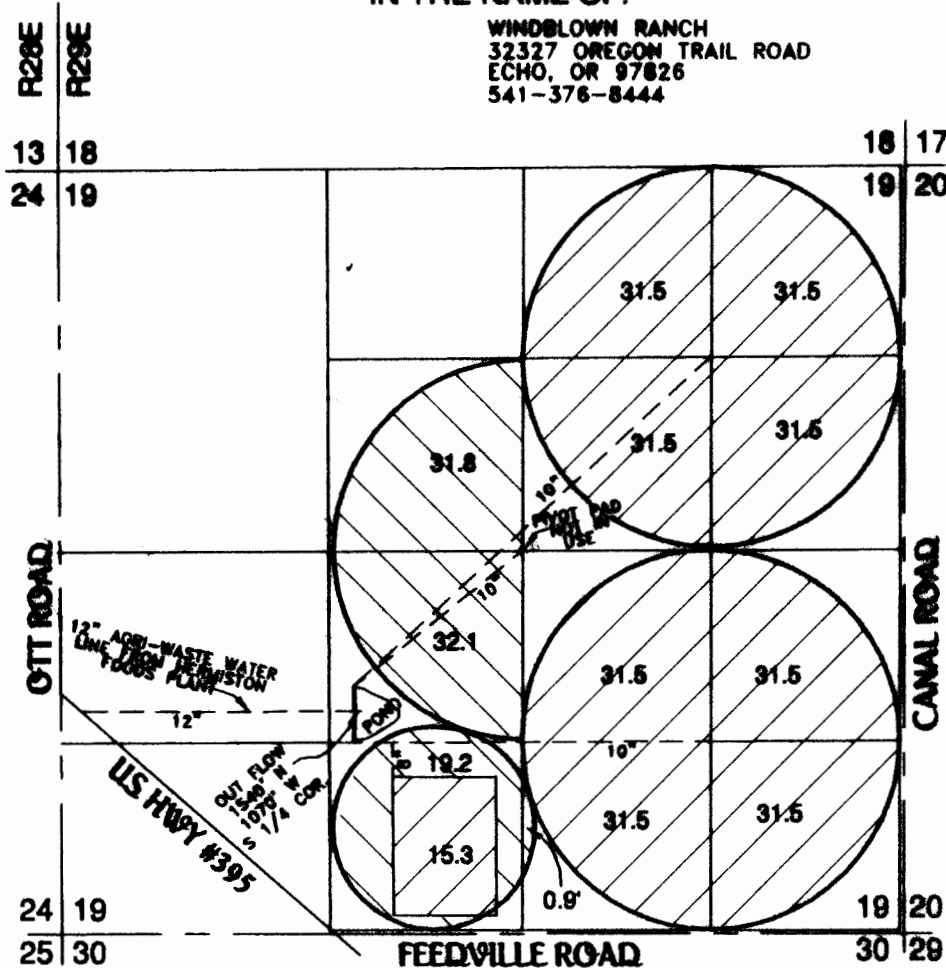

T 4 N, R 29 E, W.M.,  
 UMATILLA COUNTY, OREGON  
**FINAL PROOF SURVEY**

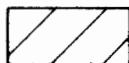
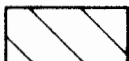
ORIG. 9/18/96 REV. 7/19/04

APPLICATION #70191  
 PERMIT #50955

IN THE NAME OF:

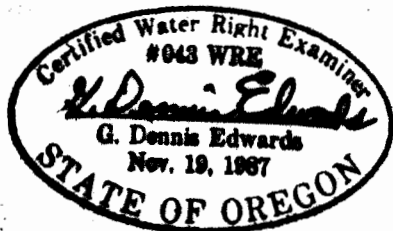
WINDBLOWN RANCH  
 32327 OREGON TRAIL ROAD  
 ECHO, OR 97826  
 541-376-8444



-  APPLICATION #70191 UNDER IRRIGATION PERMIT #50955
-  APPLICATION #70191 CAPABLE OF BEING IRRIGATED PERMIT #50955



SCALE: 1"=1320'



THIS MAP IS FOR IDENTIFYING THE LOCATION OF WATER RIGHTS ONLY, AND IS NOT INTENDED TO SHOW PROPERTY LINES OR DIMENSIONS

7/19/2004 JOB# W9205038  
 EDWARDS SURVEYING P.O. BOX 743  
 541-567-3336 HERMISTON, OREGON 97838  
 DRAWN BY NJF