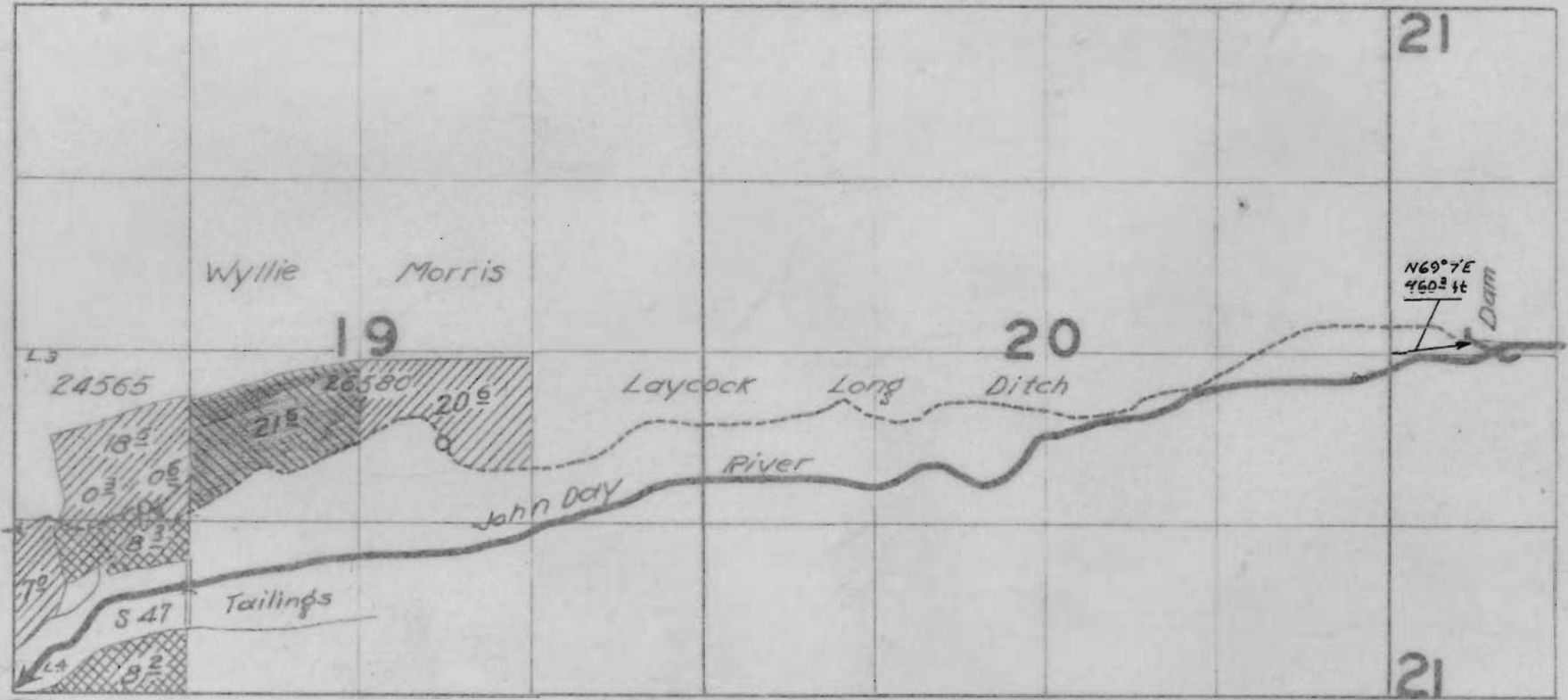


T.13 S. R. 31 E. W.M.

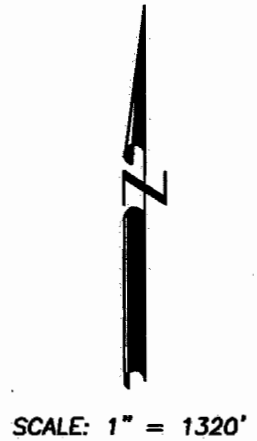
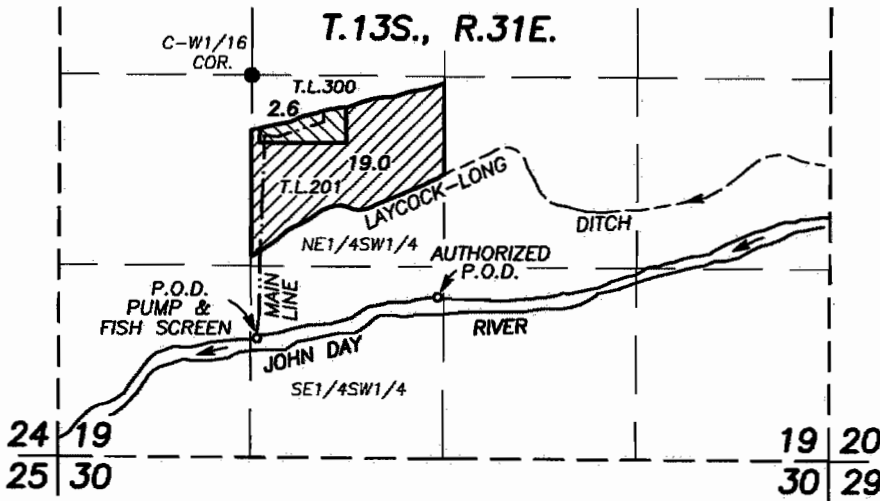


FINAL PROOF SURVEY

Application No. 26580 Permit No. 20824
 24565 19367

Application No. 32157
 Permit No. 25370

Trus. John Silvers & James A. Wyllie & Clark Morris
 Surveyed Aug. 27-28, 1954 by H. L. Coffman & T. Jones



PROPOSED DIV. PT. IS 1820' S. AND 30' E. OF THE C-W1/16 COR. SEC. 19
 AUTHORIZED DIV. PT. IS 1130' N. AND 40' W. OF THE S1/4 COR SEC. 19 - C-56303

FINAL PROOF SURVEY
 UNDER TRANSFER NO. T-9323
 SPECIAL ORDER VOLUME 61, PAGE 68
FOR
CHANGE IN POINT OF DIVERSION



IN NAME OF
BOYCE A. TROWBRIDGE

BY ROBERT BAGETT
 BAGETT-GRIFFITH & BLACKMAN
 217 N. CANYON BLVD.
 JOHN DAY, OREGON
 (541) 575-1251

JULY 17, 2007

RECEIVED

OCT 09 2007
 WATER RESOURCES DEPT
 SALEM OREGON

- FOUND SURVEY MONUMENT
- MAINLINE
-  PLACE OF USE
C-56303
-  REMAINING RIGHTS
C-56303

NOTE: THE PREPARATION OF THIS MAP WAS FOR THE PURPOSE OF IDENTIFYING THE LOCATION OF THE PROPOSED WATER RIGHT AND HAS NO INTENT TO PROVIDE DIMENSIONS OR LOCATION OF PROPERTY OWNERSHIP LINES.

