

T-6834

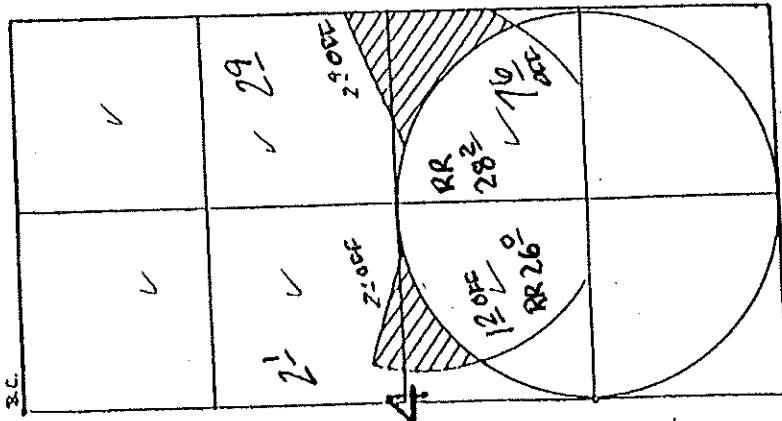
RECEIVED

OCT 19 1992

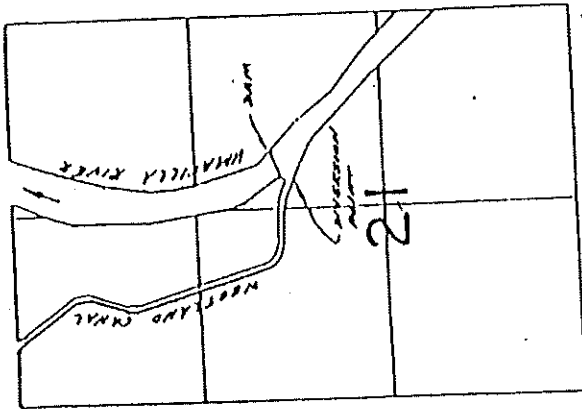
FOREST RESOURCES DEPT
SALEM, OREGON

FROM

T.3N., R.28E., W.M.



T.3N., R.29E., W.M.



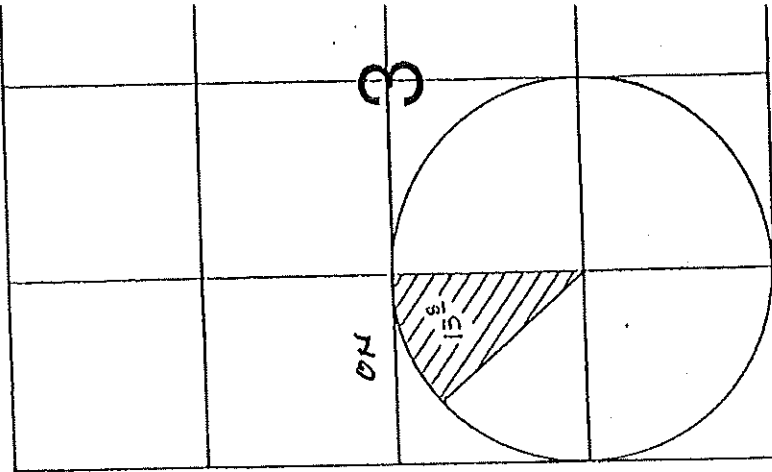
DIVERSION POINT LOCATED 4.76" 45" S.E.
1713.0' FROM W. 1/4 COR SEC 21

T-6834

SCALE 1" = 1320'

TO


T.3N., R.29E.



Permit 46560 13.8 Acres

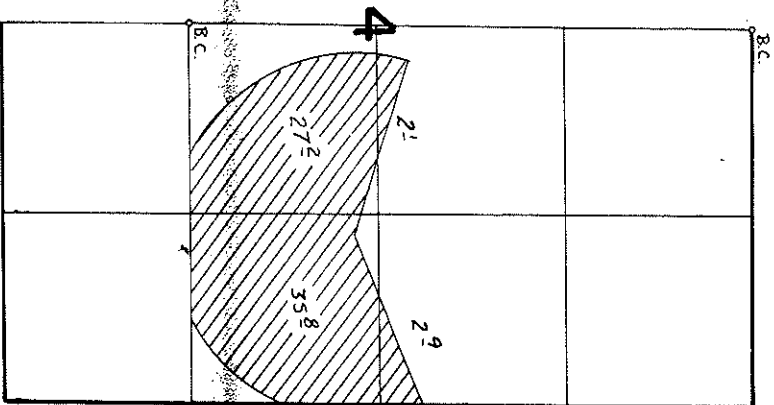
NOTE:

Map is for
identifying
right and
dimension
ownership



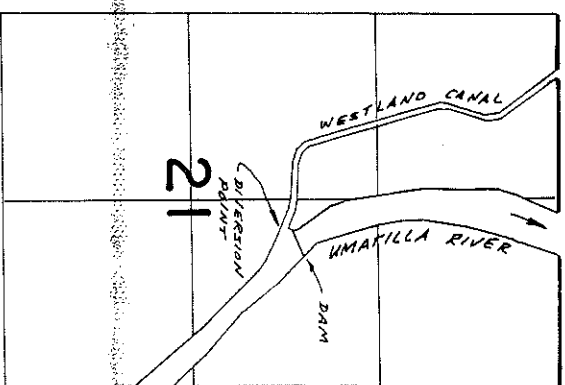
ORIGINA RIGHT

T. 3N., R. 28E., W.M.



SPACE 1" = 1320'

T. 3N., R. 29E., W.M.



DIVERSION POINT LOCATED N. 76° 45' 37" E.
2913.19' FROM W. 1/4 COR SEC 21

FINAL PROOF SURVEY UNDER

Application No. **61329** Permit No. **46560**
 IN NAME OF
 **BEEF CITY, INC.**
 Surveyed 2-2-1984, by **K. A. Church**

158R
 PTS-1984-PA 2/7/84
 CERT. 53753