



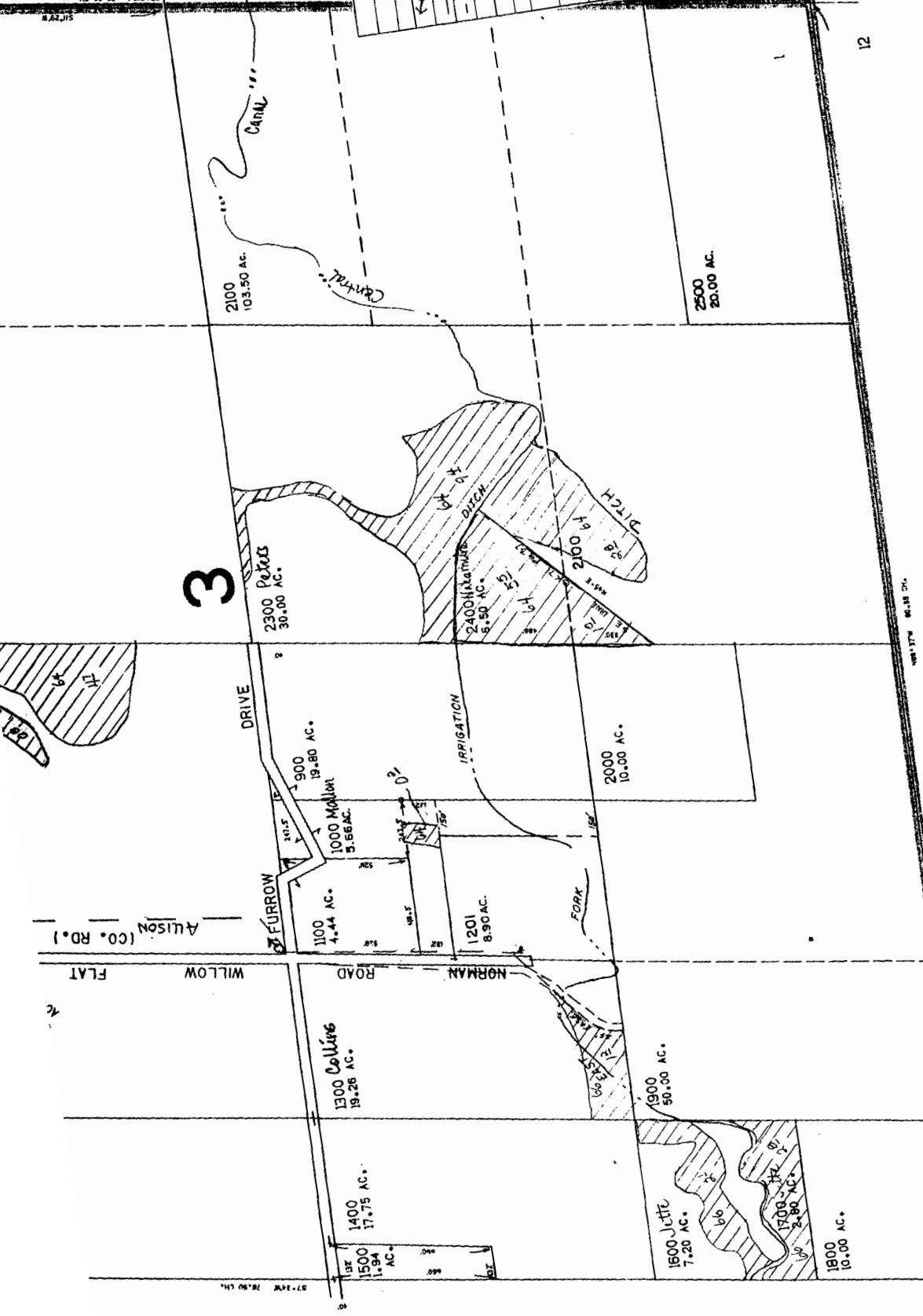
8  
301  
34.6  
58°40' E

MAP 01N 11 06

Map Legend	
Map Symbols	
Turnout Box	—
Open Ditch	---
Pipeline	----
Property Line	---
Water Right Certificate	
64	P - 26517
66	P - 30825
66	P - 32101
67	P - 32685
East Fork Irrigation District Hood River, Oregon	
Section	1N-10-01
1	200 400
Scale 1" = 400 cms	

RECEIVED  
7 JUN 3 2002  
WATER RESOURCES DEPT.  
SALEM, OREGON

Re  
4/20/11



3

SEE MAP 01N 10 12

SEE MAP 01N 10 02

2

11

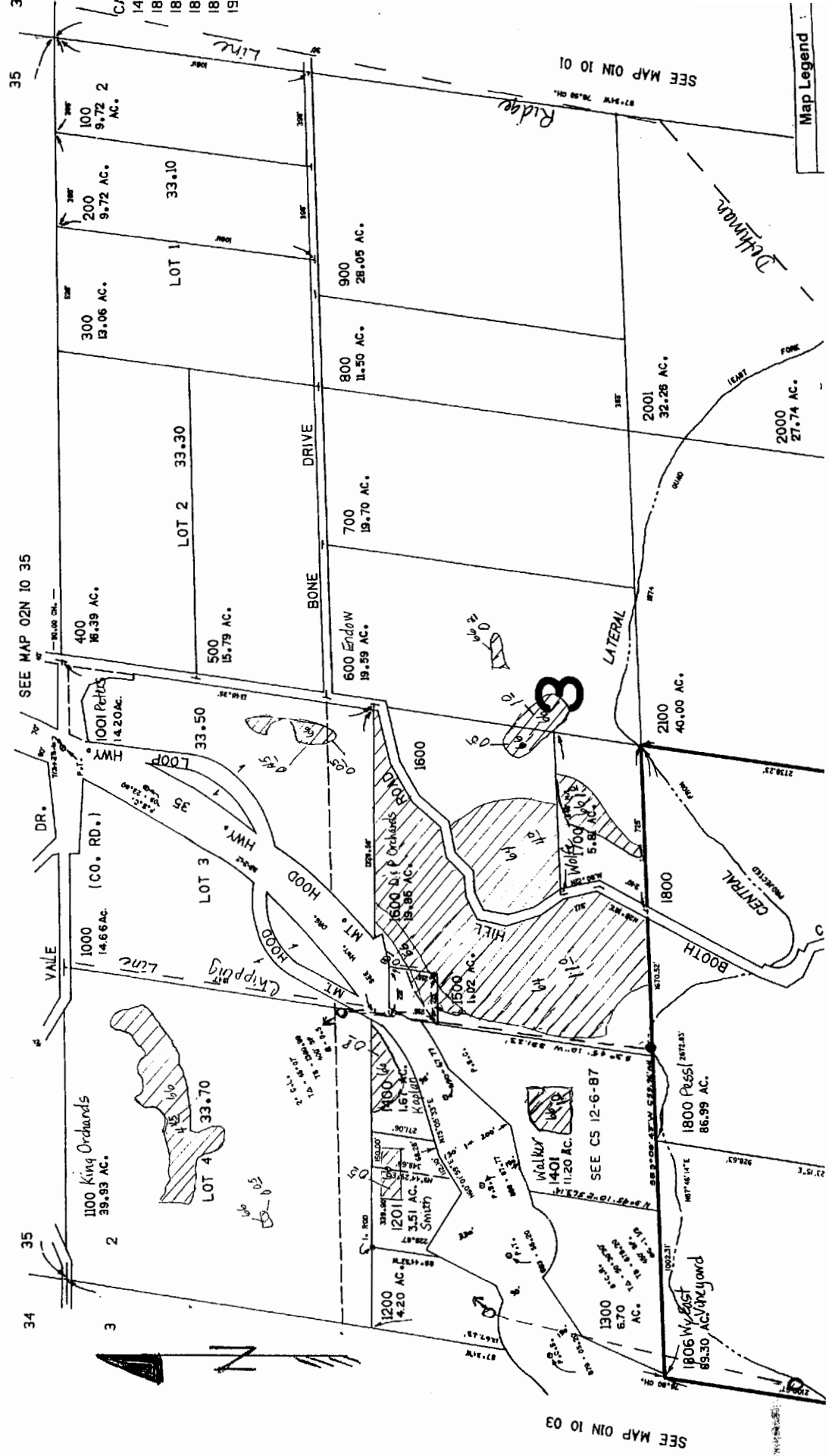
W

Application No. 39634  
Permit No. 29617  
Certificate No. 80929  
Map 3 of 72

SECTION 02 T.01N. R.10E. W.M.  
HOOD RIVER COUNTY

RECEIVED  
JUN 13 2002  
WATER RESOURCES DEPT.  
SALEM, OREGON

THIS MAP WAS PREPARED FOR  
ASSESSMENT PURPOSE ONLY



Map Legend

SEE MAP 01N 10 01

SEE MAP 01N 10 03

SEE MAP OIN 10 01

87.84' 78.80' CH.

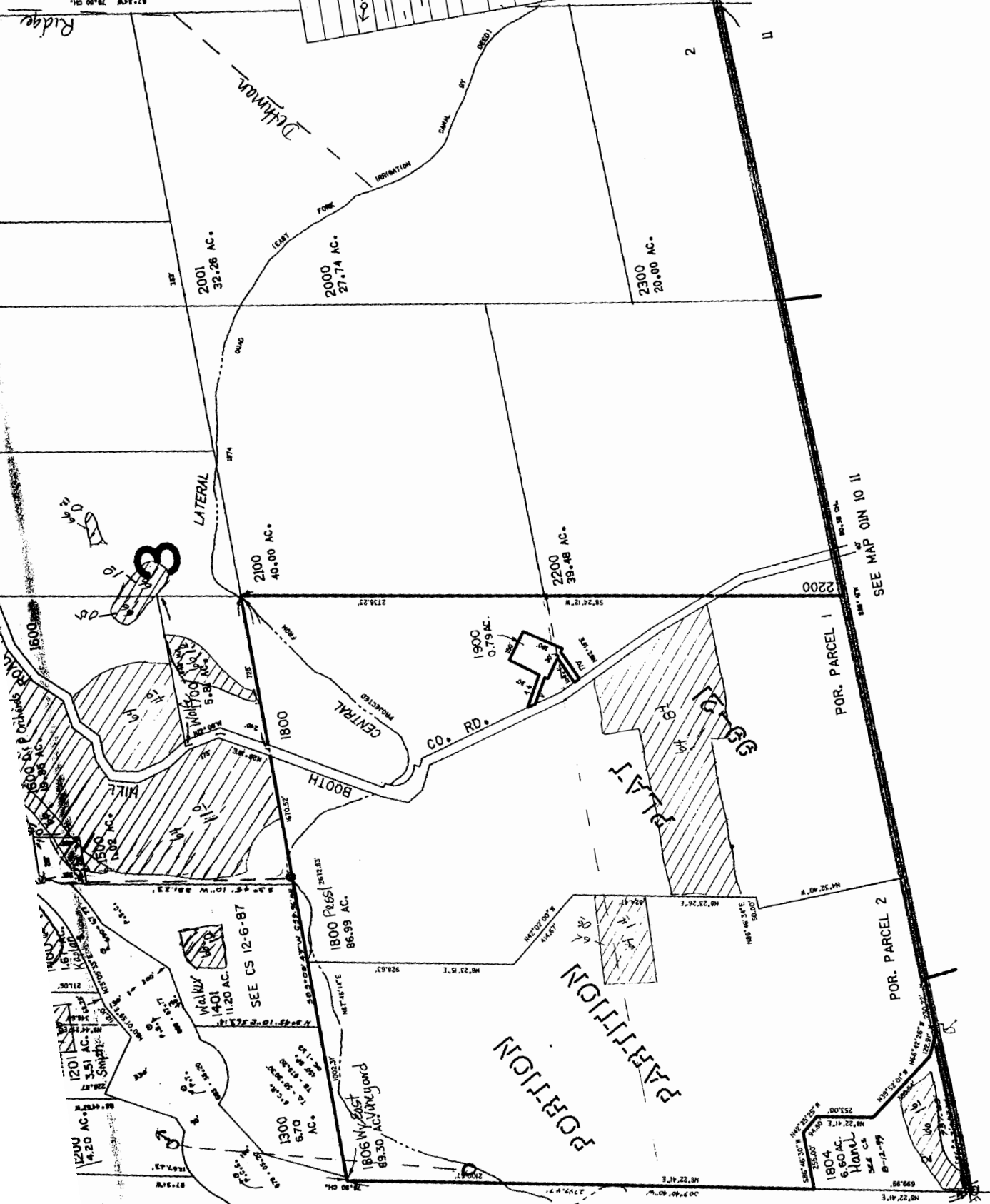
Map Legend	
Map Symbols	
Turnout Box	—
Open Ditch	—
Pipeline	—
Property Line	—
Water Right Certificate	
	P - 26517
	P - 30825
	P - 32101
	P - 32685
East Fork Irrigation District Hood River, Oregon	
Section	1N-10-02
	400 400
Scale	1" = 400 cms

RECEIVED

JUN 03 2002  
WATER RESOURCES DEPT.  
SALEM, OREGON

12

11



SEE MAP OIN 10 03

SEE MAP OIN 10 11

POR. PARCEL 1

POR. PARCEL 2

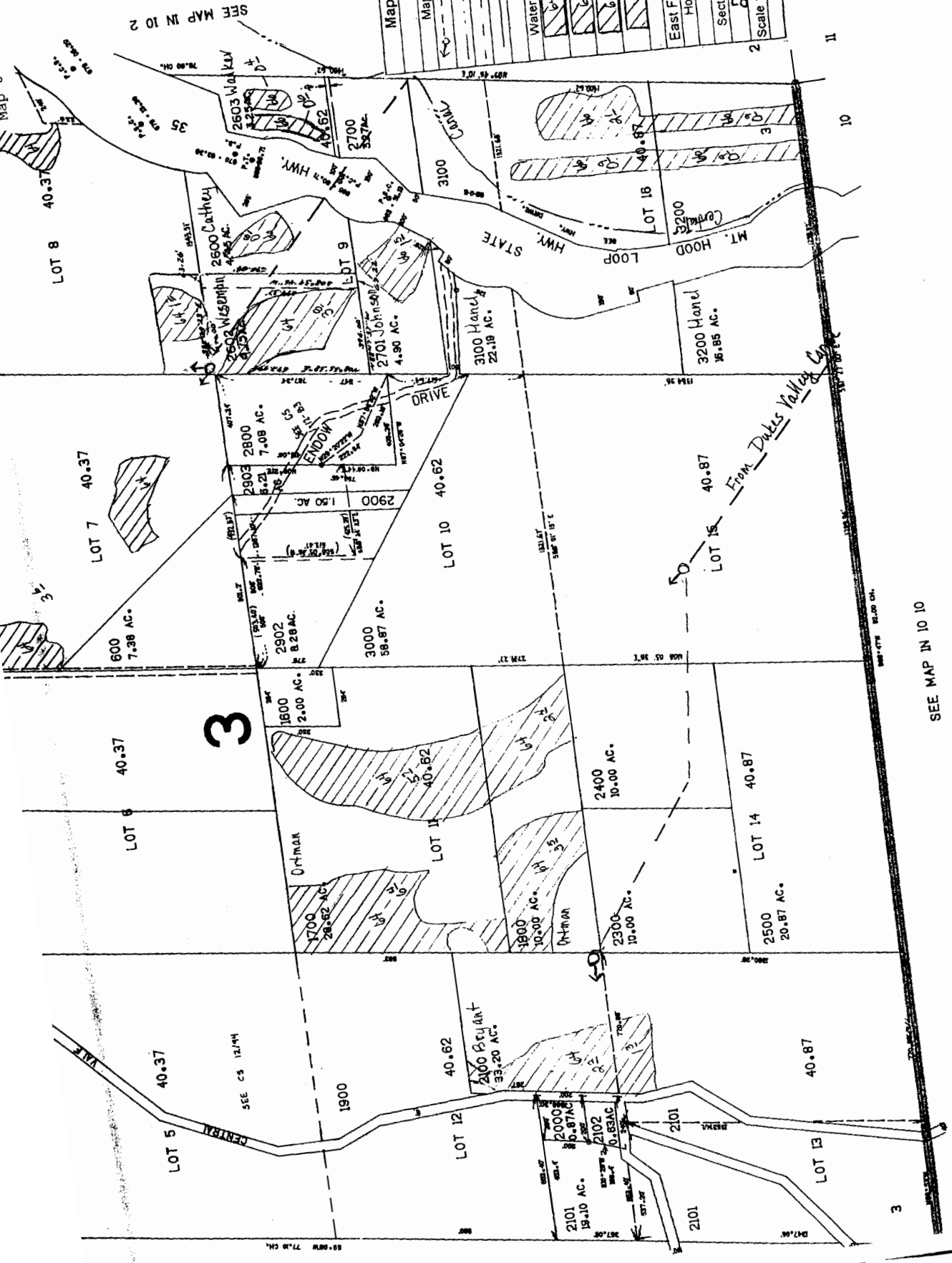
11



RECEIVED

JUN 3 2002  
WATER RESOURCES DEPT.  
SALEM, OREGON

Map Legend
Map Symbols
--- Turnout Box
--- Open Ditch
--- Pipeline
--- Property Line
Water Right Certificate
P - 26517
P - 30825
P - 32101
P - 32685
East Fork Irrigation District
Hood River, Oregon
Section 1N-10-03
Scale 1" = 400 cms



SEE MAP IN 10 2

SEE MAP IN 10 4

SEE MAP IN 10 10

SE1/4 SEC. 10 T.1N. R.10E. W.M.  
HOOD RIVER COUNTY

1"=200'

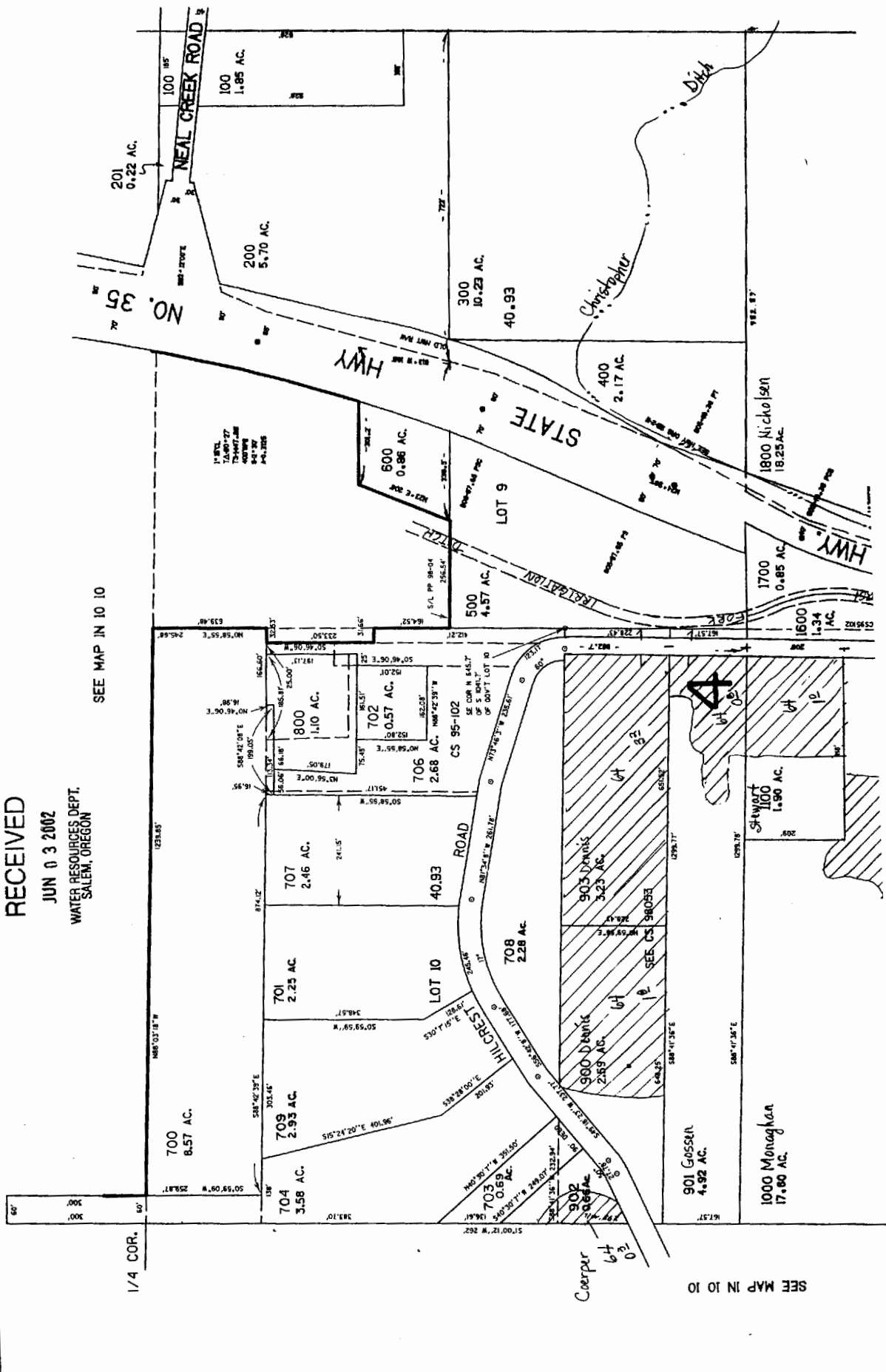
RECEIVED

JUN 03 2002

WATER RESOURCES DEPT.  
SALEM, OREGON

SEE MAP IN 10 10

THIS MAP WAS PREPARED FOR  
ASSESSMENT PURPOSE ONLY



SEE MAP IN 10 10





Application No. 39634  
 Permit No. 29617  
 Certificate No. 80929  
 Map 9 of 72

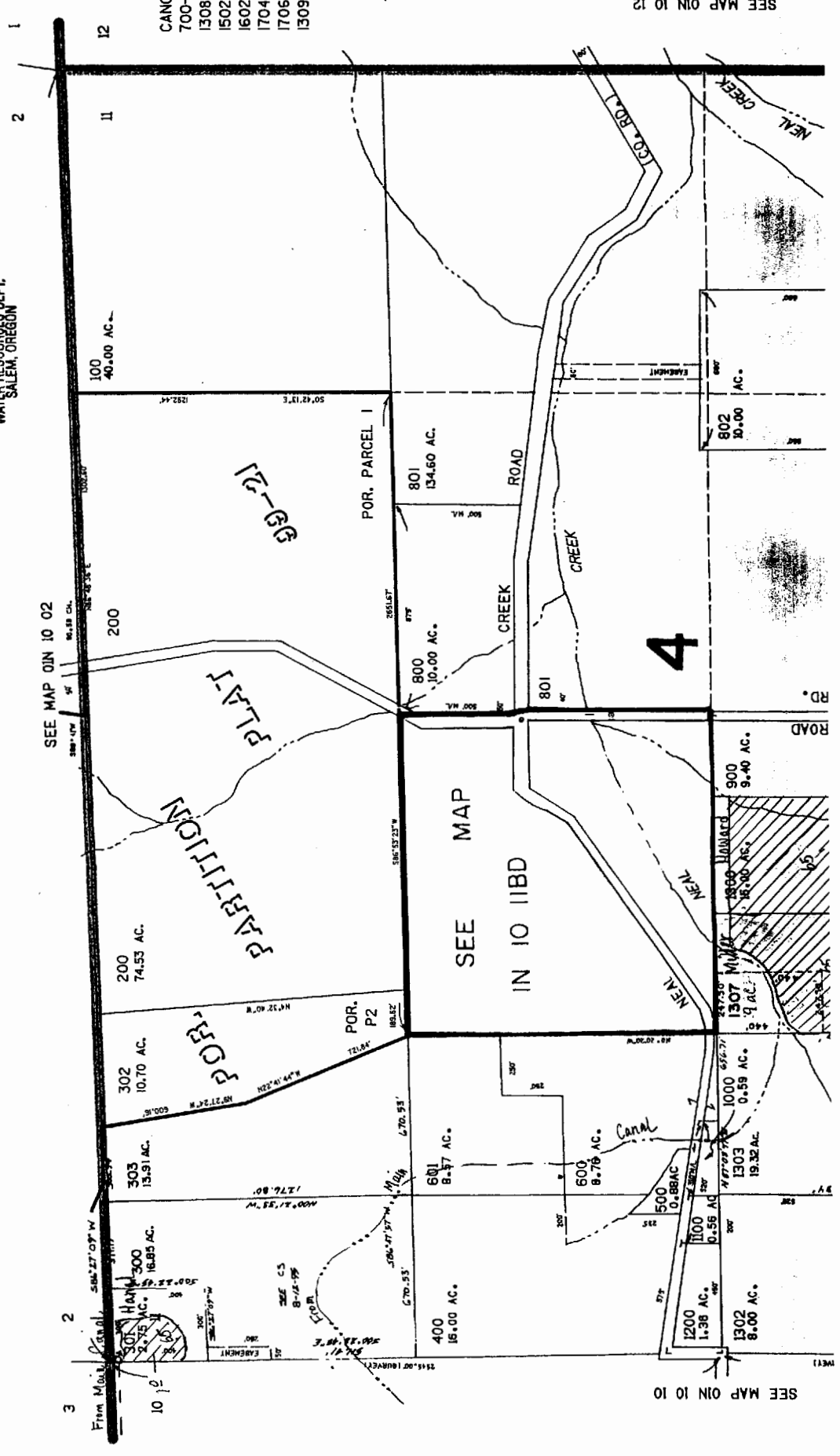
SECTION 11 T.01N. R.10E. W.M.  
 HOOD RIVER COUNTY

THIS MAP WAS PREPARED FOR  
 ASSESSMENT PURPOSE ONLY

RECEIVED

JUN 03 2002  
 WATER RESOURCES DEPT.  
 SALEM, OREGON

1"-400'



SEE MAP ON 10 12

SEE MAP ON 10 10

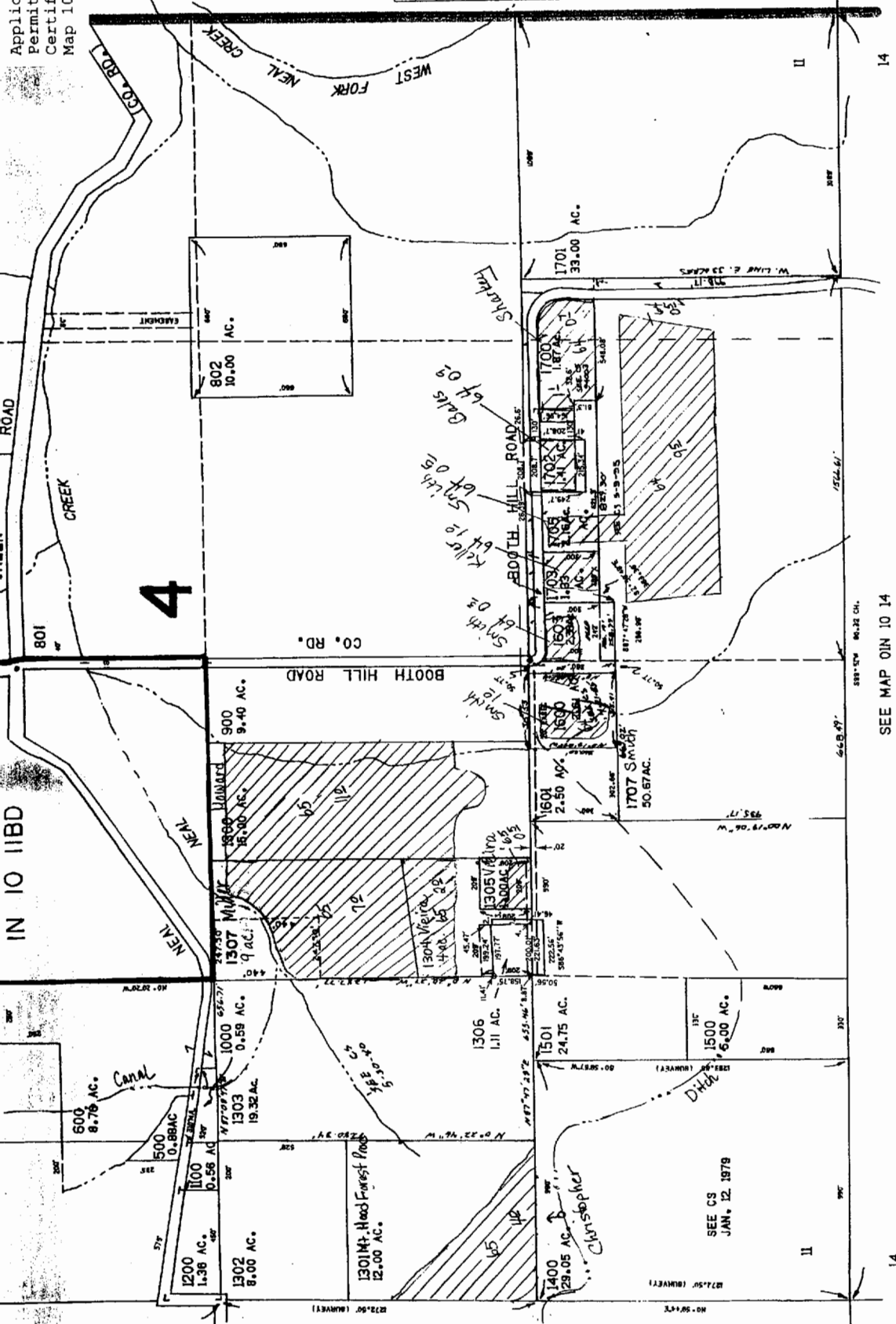
CANCE  
 700-7  
 1308  
 1502  
 1602  
 1704  
 1706  
 1309

Application No. 39634  
 Permit No. 29617  
 Certificate No. 80929  
 Map 10 of 72

SEE MAP OIN 10 12

RECEIVED  
 JUN 03 2002  
 WATER RESOURCES DEPT.  
 SALEM, OREGON

Map Legend	
Map Symbols	
	Turnout Box
	Open Ditch
	Pipeline
	Property Line
Water Right Certificate	
	P - 26517
	P - 30825
	P - 32101
	P - 32685
East Fork Irrigation District Hood River, Oregon	
Section 1N-10-11	
Scale 1" = 400 cms	



SEE MAP OIN 10 10

SEE MAP OIN 10 14

10 15

14 14

13

14

15

16

17

18

19

20

21

22

23

24

25

26

27

28

29

30

31

32

33

34

35

36

37

38

39

40

41

42

43

44

45

46

47

48

49

50

51

52

53

54

55

56

57

58

59

60

61

62

63

64

65

66

67

68

69

70

71

72

73

74

75

76

77

78

79

80

81

82

83

84

85

86

87

88

89

90

91

92

93

94

95

96

97

98

99

100

101

102

103

104

105

106

107

108

109

110

111

112

113

114

115

116

117

118

119

120

121

122

123

124

125

126

127

128

129

130

131

132

133

134

135

136

137

138

139

140

141

142

143

144

145

146

147

148

149

150

151

152

153

154

155

156

157

158

159

160

161

162

163

164

165

166

167

168

169

170

171

172

173

174

175

176

177

178

179

180

181

182

183

184

185

186

187

188

189

190

191

192

193

194

195

196

197

198

199

200

201

202

203

204

205

206

207

208

209

210

211

212

213

214

215

216

217

218

219

220

221

222

223

224

225

226

227

228

229

230

231

232

233

234

235

236

237

238

239

240

241

242

243

244

245

246

247

248

249

250

251

252

253

254

255

256

257

258

259

260

OIN 10

Revised 12/2/99, JD

SEE CS  
 JAN. 12 1978

Christopher

1301 Mt. Hood Forest Road

Canal

Ditch

Shapiro

Booth Hill Road

NEAL CREEK

NEAL CREEK

NEAL CREEK

NEAL CREEK

NEAL CREEK

NEAL CREEK

NEAL CREEK

NEAL CREEK

NEAL CREEK

NEAL CREEK

NEAL CREEK

NEAL CREEK

NEAL CREEK

NEAL CREEK

NEAL CREEK



Application No. 39634  
 Permit No. 29617  
 Certificate No. 80929  
 Map 12 of 72

IN 10 15A

LOT 5 40.84

LOT 6 40.84

LOT 9 40.80

LOT 10 40.80

LOT 12 40.80

LOT 14 40.76

LOT 16 40.76

LOT 15

LOT 16

LOT 17

LOT 18

LOT 19

LOT 20

LOT 21

LOT 22

LOT 23

LOT 24

LOT 25

LOT 26

LOT 27

LOT 28

LOT 29

LOT 30

LOT 31

LOT 32

LOT 33

LOT 34

LOT 35

LOT 36

LOT 37

LOT 38

LOT 39

LOT 40

LOT 41

LOT 42

LOT 43

LOT 44

LOT 45

LOT 46

LOT 47

LOT 48

LOT 49

LOT 50

LOT 51

LOT 52

LOT 53

LOT 54

LOT 55

LOT 56

LOT 57

LOT 58

LOT 59

LOT 60

LOT 61

LOT 62

LOT 63

LOT 64

LOT 65

LOT 66

LOT 67

LOT 68

LOT 69

LOT 70

LOT 71

LOT 72

LOT 73

LOT 74

LOT 75

LOT 76

LOT 77

LOT 78

LOT 79

LOT 80

LOT 81

LOT 82

LOT 83

LOT 84

LOT 85

LOT 86

LOT 87

LOT 88

LOT 89

LOT 90

LOT 91

LOT 92

LOT 93

LOT 94

LOT 95

LOT 96

LOT 97

LOT 98

LOT 99

LOT 100

LOT 101

LOT 102

LOT 103

LOT 104

LOT 105

LOT 106

LOT 107

LOT 108

LOT 109

LOT 110

LOT 111

LOT 112

LOT 113

LOT 114

LOT 115

LOT 116

LOT 117

LOT 118

LOT 119

LOT 120

LOT 121

LOT 122

LOT 123

LOT 124

LOT 125

LOT 126

LOT 127

LOT 128

LOT 129

LOT 130

LOT 131

LOT 132

LOT 133

LOT 134

LOT 135

LOT 136

LOT 137

LOT 138

LOT 139

LOT 140

LOT 141

LOT 142

LOT 143

LOT 144

LOT 145

LOT 146

LOT 147

LOT 148

LOT 149

LOT 150

LOT 151

LOT 152

LOT 153

LOT 154

LOT 155

LOT 156

LOT 157

LOT 158

LOT 159

LOT 160

LOT 161

LOT 162

LOT 163

LOT 164

LOT 165

LOT 166

LOT 167

LOT 168

LOT 169

LOT 170

LOT 171

LOT 172

LOT 173

LOT 174

LOT 175

LOT 176

LOT 177

LOT 178

LOT 179

LOT 180

LOT 181

LOT 182

LOT 183

LOT 184

LOT 185

LOT 186

LOT 187

LOT 188

LOT 189

LOT 190

LOT 191

LOT 192

LOT 193

LOT 194

LOT 195

LOT 196

LOT 197

LOT 198

LOT 199

LOT 200

LOT 201

LOT 202

LOT 203

LOT 204

LOT 205

LOT 206

LOT 207

LOT 208

LOT 209

LOT 210

LOT 211

LOT 212

LOT 213

LOT 214

LOT 215

LOT 216

LOT 217

LOT 218

LOT 219

LOT 220

LOT 221

LOT 222

LOT 223

LOT 224

LOT 225

LOT 226

LOT 227

LOT 228

LOT 229

LOT 230

LOT 231

LOT 232

LOT 233

LOT 234

LOT 235

LOT 236

LOT 237

LOT 238

LOT 239

LOT 240

LOT 241

LOT 242

LOT 243

LOT 244

LOT 245

LOT 246

LOT 247

LOT 248

LOT 249

LOT 250

LOT 251

LOT 252

LOT 253

LOT 254

LOT 255

LOT 256

LOT 257

LOT 258

LOT 259

LOT 260

LOT 261

LOT 262

LOT 263

LOT 264

LOT 265

LOT 266

LOT 267

LOT 268

LOT 269

LOT 270

LOT 271

LOT 272

LOT 273

LOT 274

LOT 275

LOT 276

LOT 277

LOT 278

LOT 279

LOT 280

LOT 281

LOT 282

LOT 283

LOT 284

LOT 285

LOT 286

LOT 287

LOT 288

LOT 289

LOT 290

LOT 291

LOT 292

LOT 293

LOT 294

LOT 295



Application No. 39634  
 Permit No. 29617  
 Certificate No. 80929  
 Map 14 of 72

PLAT 11-13  
 81-13

LOT 1 40.88  
 40.88

LOT 2 40.88  
 40.88

LOT 3 1500  
 1.03 AC.

LOT 4 1200  
 0.14 AC.

LOT 5 1500  
 1.03 AC.

LOT 6 1800  
 0.96 AC.

LOT 7 2500  
 6.20 AC.

LOT 8 2600  
 0.46 AC.

LOT 9 2700  
 4.94 AC.

LOT 10 2800  
 2.50 AC.

LOT 11 3000  
 4.89 AC.

LOT 12 3200  
 0.21 AC.

LOT 13 3100  
 12.56 AC.

LOT 14 2400  
 3.44 AC.

LOT 15 2300  
 1.00 AC.

LOT 16 2900  
 2.89 AC.

LOT 17 2200  
 20.90 AC.

LOT 18 2500  
 6.20 AC.

LOT 19 2600  
 0.46 AC.

LOT 20 2700  
 4.94 AC.

LOT 21 2800  
 2.50 AC.

LOT 22 3000  
 4.89 AC.

LOT 23 3200  
 0.21 AC.

LOT 24 3100  
 12.56 AC.

LOT 25 2400  
 3.44 AC.

LOT 26 2300  
 1.00 AC.

LOT 27 2900  
 2.89 AC.

LOT 28 2200  
 20.90 AC.

LOT 29 2500  
 6.20 AC.

LOT 30 2600  
 0.46 AC.

LOT 31 2700  
 4.94 AC.

LOT 32 2800  
 2.50 AC.

LOT 33 3000  
 4.89 AC.

LOT 34 3200  
 0.21 AC.

LOT 35 3100  
 12.56 AC.

LOT 36 2400  
 3.44 AC.

LOT 37 2300  
 1.00 AC.

LOT 38 2900  
 2.89 AC.

LOT 39 2200  
 20.90 AC.

LOT 40 2500  
 6.20 AC.

LOT 41 2600  
 0.46 AC.

LOT 42 2700  
 4.94 AC.

LOT 43 2800  
 2.50 AC.

LOT 44 3000  
 4.89 AC.

LOT 45 3200  
 0.21 AC.

LOT 46 3100  
 12.56 AC.

LOT 47 2400  
 3.44 AC.

LOT 48 2300  
 1.00 AC.

LOT 49 2900  
 2.89 AC.

LOT 50 2200  
 20.90 AC.

LOT 51 2500  
 6.20 AC.

LOT 52 2600  
 0.46 AC.

LOT 53 2700  
 4.94 AC.

LOT 54 2800  
 2.50 AC.

LOT 55 3000  
 4.89 AC.

LOT 56 3200  
 0.21 AC.

LOT 57 3100  
 12.56 AC.

LOT 58 2400  
 3.44 AC.

LOT 59 2300  
 1.00 AC.

LOT 60 2900  
 2.89 AC.

LOT 61 2200  
 20.90 AC.

LOT 62 2500  
 6.20 AC.

LOT 63 2600  
 0.46 AC.

LOT 64 2700  
 4.94 AC.

LOT 65 2800  
 2.50 AC.

LOT 66 3000  
 4.89 AC.

LOT 67 3200  
 0.21 AC.

LOT 68 3100  
 12.56 AC.

LOT 69 2400  
 3.44 AC.

LOT 70 2300  
 1.00 AC.

LOT 71 2900  
 2.89 AC.

LOT 72 2200  
 20.90 AC.

LOT 73 2500  
 6.20 AC.

LOT 74 2600  
 0.46 AC.

LOT 75 2700  
 4.94 AC.

LOT 76 2800  
 2.50 AC.

LOT 77 3000  
 4.89 AC.

LOT 78 3200  
 0.21 AC.

LOT 79 3100  
 12.56 AC.

LOT 80 2400  
 3.44 AC.

LOT 81 2300  
 1.00 AC.

LOT 82 2900  
 2.89 AC.

LOT 83 2200  
 20.90 AC.

LOT 84 2500  
 6.20 AC.

LOT 85 2600  
 0.46 AC.

LOT 86 2700  
 4.94 AC.

LOT 87 2800  
 2.50 AC.

LOT 88 3000  
 4.89 AC.

LOT 89 3200  
 0.21 AC.

LOT 90 3100  
 12.56 AC.

LOT 91 2400  
 3.44 AC.

LOT 92 2300  
 1.00 AC.

LOT 93 2900  
 2.89 AC.

LOT 94 2200  
 20.90 AC.

LOT 95 2500  
 6.20 AC.

LOT 96 2600  
 0.46 AC.

LOT 97 2700  
 4.94 AC.

LOT 98 2800  
 2.50 AC.

LOT 99 3000  
 4.89 AC.

LOT 100 3200  
 0.21 AC.

LOT 101 3100  
 12.56 AC.

LOT 102 2400  
 3.44 AC.

LOT 103 2300  
 1.00 AC.

LOT 104 2900  
 2.89 AC.

LOT 105 2200  
 20.90 AC.

LOT 106 2500  
 6.20 AC.

LOT 107 2600  
 0.46 AC.

LOT 108 2700  
 4.94 AC.

LOT 109 2800  
 2.50 AC.

LOT 110 3000  
 4.89 AC.

LOT 111 3200  
 0.21 AC.

LOT 112 3100  
 12.56 AC.

LOT 113 2400  
 3.44 AC.

LOT 114 2300  
 1.00 AC.

LOT 115 2900  
 2.89 AC.

LOT 116 2200  
 20.90 AC.

LOT 117 2500  
 6.20 AC.

LOT 118 2600  
 0.46 AC.

LOT 119 2700  
 4.94 AC.

LOT 120 2800  
 2.50 AC.

LOT 121 3000  
 4.89 AC.

LOT 122 3200  
 0.21 AC.

LOT 123 3100  
 12.56 AC.

LOT 124 2400  
 3.44 AC.

LOT 125 2300  
 1.00 AC.

LOT 126 2900  
 2.89 AC.

LOT 127 2200  
 20.90 AC.

LOT 128 2500  
 6.20 AC.

LOT 129 2600  
 0.46 AC.

LOT 130 2700  
 4.94 AC.

LOT 131 2800  
 2.50 AC.

LOT 132 3000  
 4.89 AC.

LOT 133 3200  
 0.21 AC.

LOT 134 3100  
 12.56 AC.

LOT 135 2400  
 3.44 AC.

LOT 136 2300  
 1.00 AC.

LOT 137 2900  
 2.89 AC.

LOT 138 2200  
 20.90 AC.

LOT 139 2500  
 6.20 AC.

LOT 140 2600  
 0.46 AC.

LOT 141 2700  
 4.94 AC.

LOT 142 2800  
 2.50 AC.

LOT 143 3000  
 4.89 AC.

LOT 144 3200  
 0.21 AC.

LOT 145 3100  
 12.56 AC.

LOT 146 2400  
 3.44 AC.

LOT 147 2300  
 1.00 AC.

LOT 148 2900  
 2.89 AC.

LOT 149 2200  
 20.90 AC.

LOT 150 2500  
 6.20 AC.

LOT 151 2600  
 0.46 AC.

LOT 152 2700  
 4.94 AC.

LOT 153 2800  
 2.50 AC.

LOT 154 3000  
 4.89 AC.

LOT 155 3200  
 0.21 AC.

LOT 156 3100  
 12.56 AC.

LOT 157 2400  
 3.44 AC.

LOT 158 2300  
 1.00 AC.

LOT 159 2900  
 2.89 AC.

LOT 160 2200  
 20.90 AC.

LOT 161 2500  
 6.20 AC.

LOT 162 2600  
 0.46 AC.

LOT 163 2700  
 4.94 AC.

LOT 164 2800  
 2.50 AC.

LOT 165 3000  
 4.89 AC.

LOT 166 3200  
 0.21 AC.

LOT 167 3100  
 12.56 AC.

LOT 168 2400  
 3.44 AC.

LOT 169 2300  
 1.00 AC.

LOT 170 2900  
 2.89 AC.

LOT 171 2200  
 20.90 AC.

LOT 172 2500  
 6.20 AC.

LOT 173 2600  
 0.46 AC.

LOT 174 2700  
 4.94 AC.

LOT 175 2800  
 2.50 AC.

LOT 176 3000  
 4.89 AC.

LOT 177 3200  
 0.21 AC.

LOT 178 3100  
 12.56 AC.

LOT 179 2400  
 3.44 AC.

LOT 180 2300  
 1.00 AC.

LOT 181 2900  
 2.89 AC.

LOT 182 2200  
 20.90 AC.

LOT 183 2500  
 6.20 AC.

LOT 184 2600  
 0.46 AC.

LOT 185 2700  
 4.94 AC.

LOT 186 2800  
 2.50 AC.

LOT 187 3000  
 4.89 AC.

LOT 188 3200  
 0.21 AC.

LOT 189 3100  
 12.56 AC.

LOT 190 2400  
 3.44 AC.

LOT 191 2300  
 1.00 AC.

LOT 192 2900  
 2.89 AC.

LOT 193 2200  
 20.90 AC.

LOT 194 2500  
 6.20 AC.

LOT 195 2600  
 0.46 AC.

LOT 196 2700  
 4.94 AC.

LOT 197 2800  
 2.50 AC.

LOT 198 3000  
 4.89 AC.

LOT 199 3200  
 0.21 AC.

LOT 200 3100  
 12.56 AC.

LOT 201 2400  
 3.44 AC.

LOT 202 2300  
 1.00 AC.

LOT 203 2900  
 2.89 AC.

LOT 204 2200  
 20.90 AC.

LOT 205 2500  
 6.20 AC.

LOT 206 2600  
 0.46 AC.

LOT 207 2700  
 4.94 AC.

LOT 208 2800  
 2.50 AC.

LOT 209 3000  
 4.89 AC.

LOT 210 3200  
 0.21 AC.

LOT 211 3100  
 12.56 AC.

LOT 212 2400  
 3.44 AC.

LOT

THIS MAP WAS PREPARED FOR  
ASSESSMENT PURPOSE ONLY

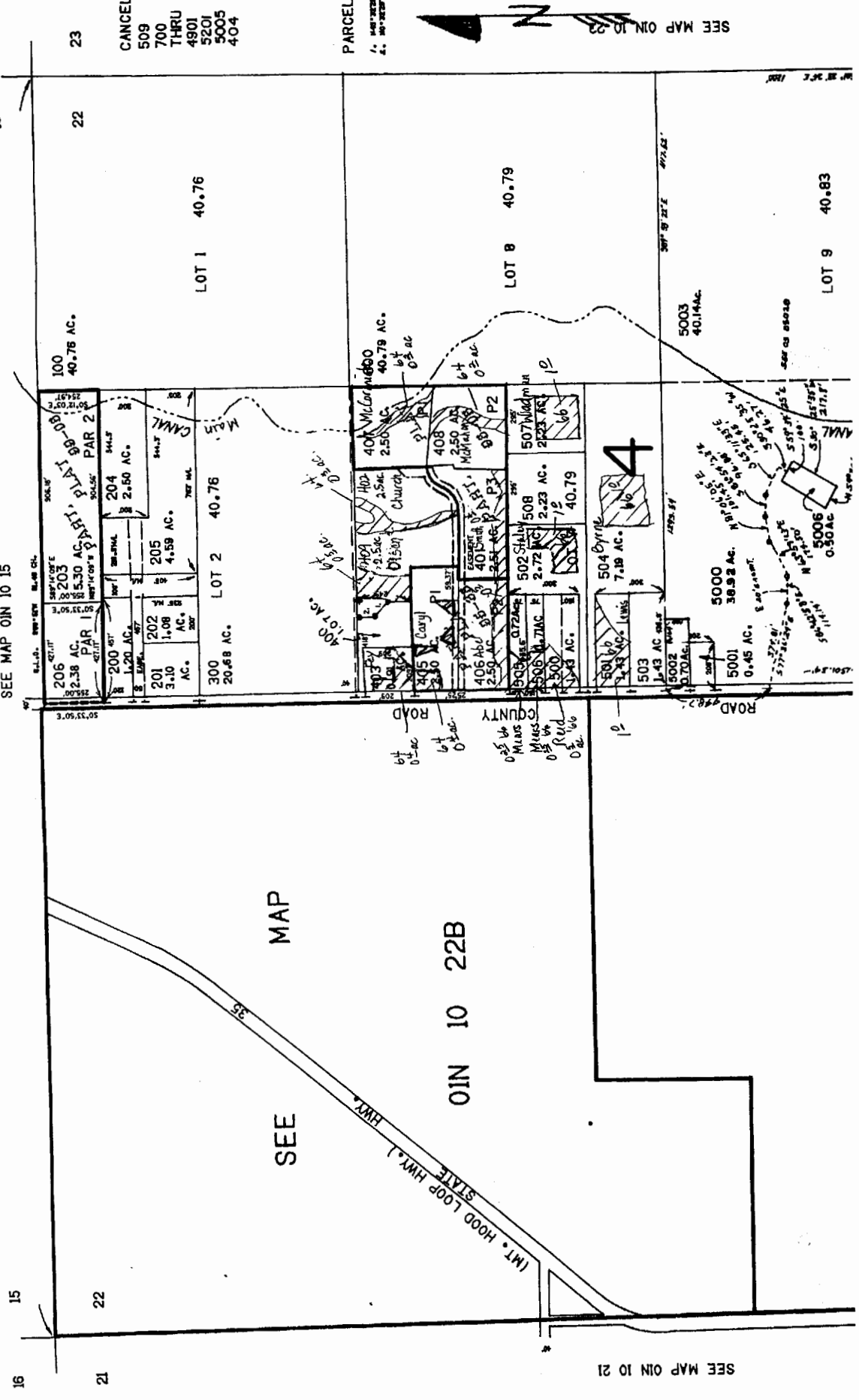
SECTION 22 T.01N. R.10E. W.M.  
HOOD RIVER COUNTY

Application No. 39634  
Permit No. 29617  
Certificate No. 80929  
Map 15 of 72  
JUN 0

RECEIVED  
WATER RESOURCES DEPT.  
SALEM, OREGON

1"-400'

SEE MAP O1N 10 15  
SEE MAP O1N 10 21  
SEE MAP O1N 10 22



WATER RESOURCES DEPT.  
SALEM, OREGON

SEE MAP O1N 10 22

PARCEL

1. HOOD RIVER COUNTY  
2. HOOD RIVER COUNTY

CANCELLED  
509  
700  
THRU  
4901  
5201  
5005  
404







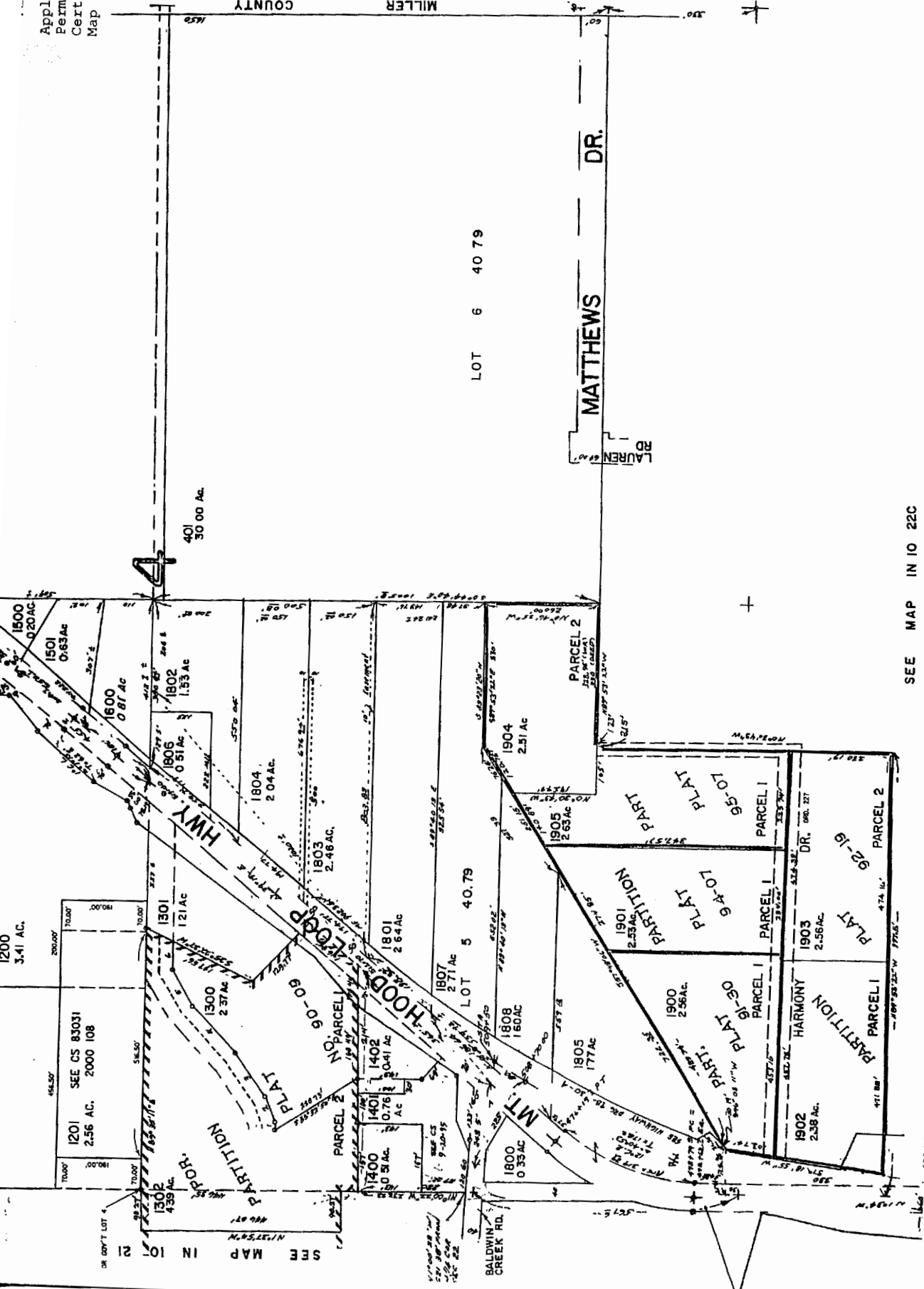
Application No. 39634  
 Permit No. 29617  
 Certificate No. 80929  
 Map 18 of 72

SEE MAP IN IO 2

RECEIVED  
 JUN 03 2002  
 WATER RESOURCES DEPT.  
 SALEM, OREGON

Map Legend	
Map Symbols	
	Turnout Box
	Open Ditch
	Pipeline
	Property Line
Water Right Certificate	
	P - 26517
	P - 30825
	P - 32101
	P - 32685
East Fork Irrigation District Hood River, Oregon	
Section 1N-10-22B	
Scale 1" = 800' cms	

Revised  
 3/20/01, JD  
 IN IO 22B



LOT 6 40 79

LOT 5 40 79

SEE MAP IN IO 22C

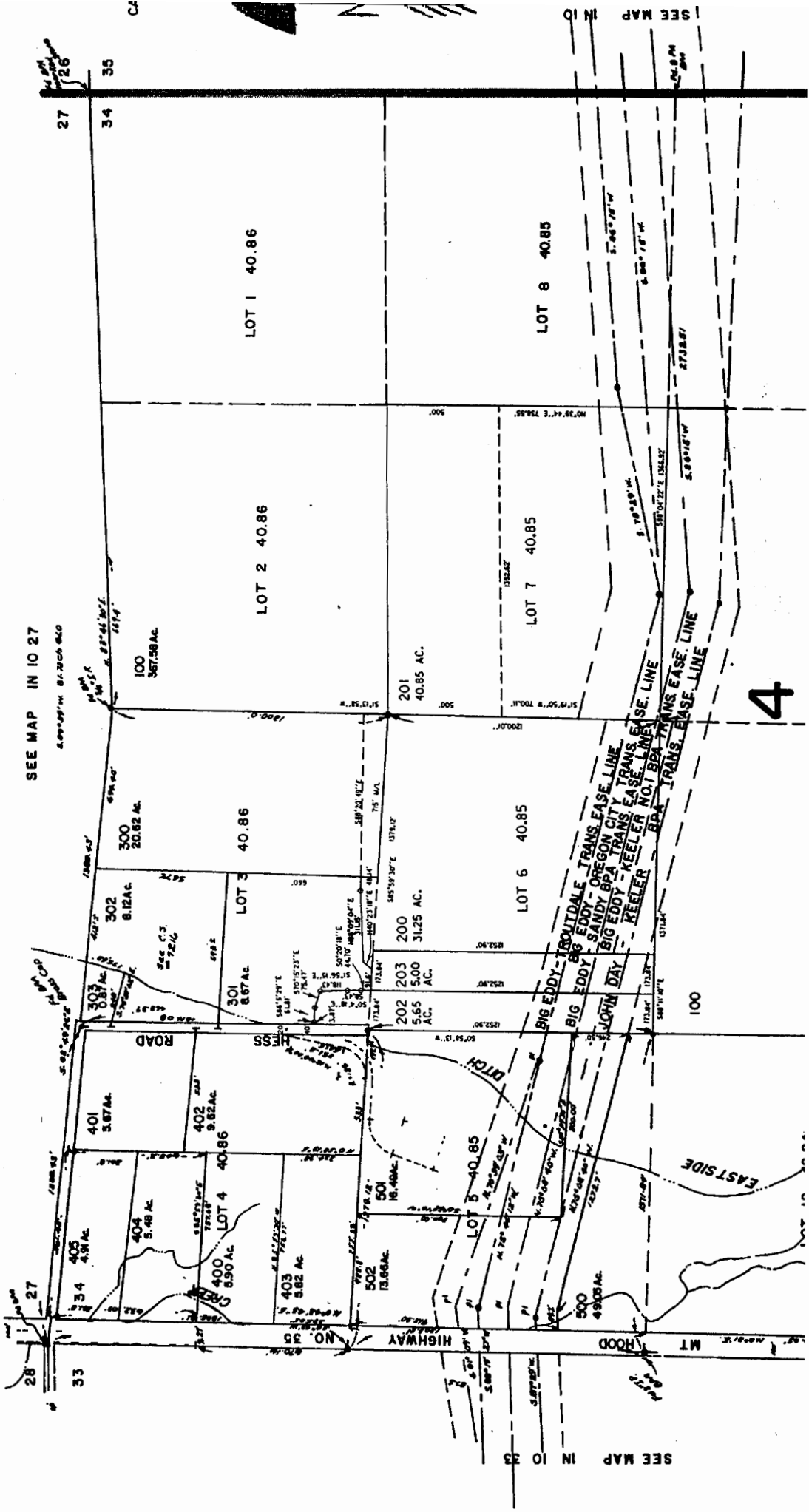
**SECTION 34T IN RICE WM  
HOOD RIVER COUNTY**

1" = 400'

Application No. 39634  
Permit No. 29617  
Certificate No. 80929  
Map 19 of 72

**RECEIVED**  
JUN 03 2002  
WATER RESOURCES DEPT.  
SALEM, OREGON

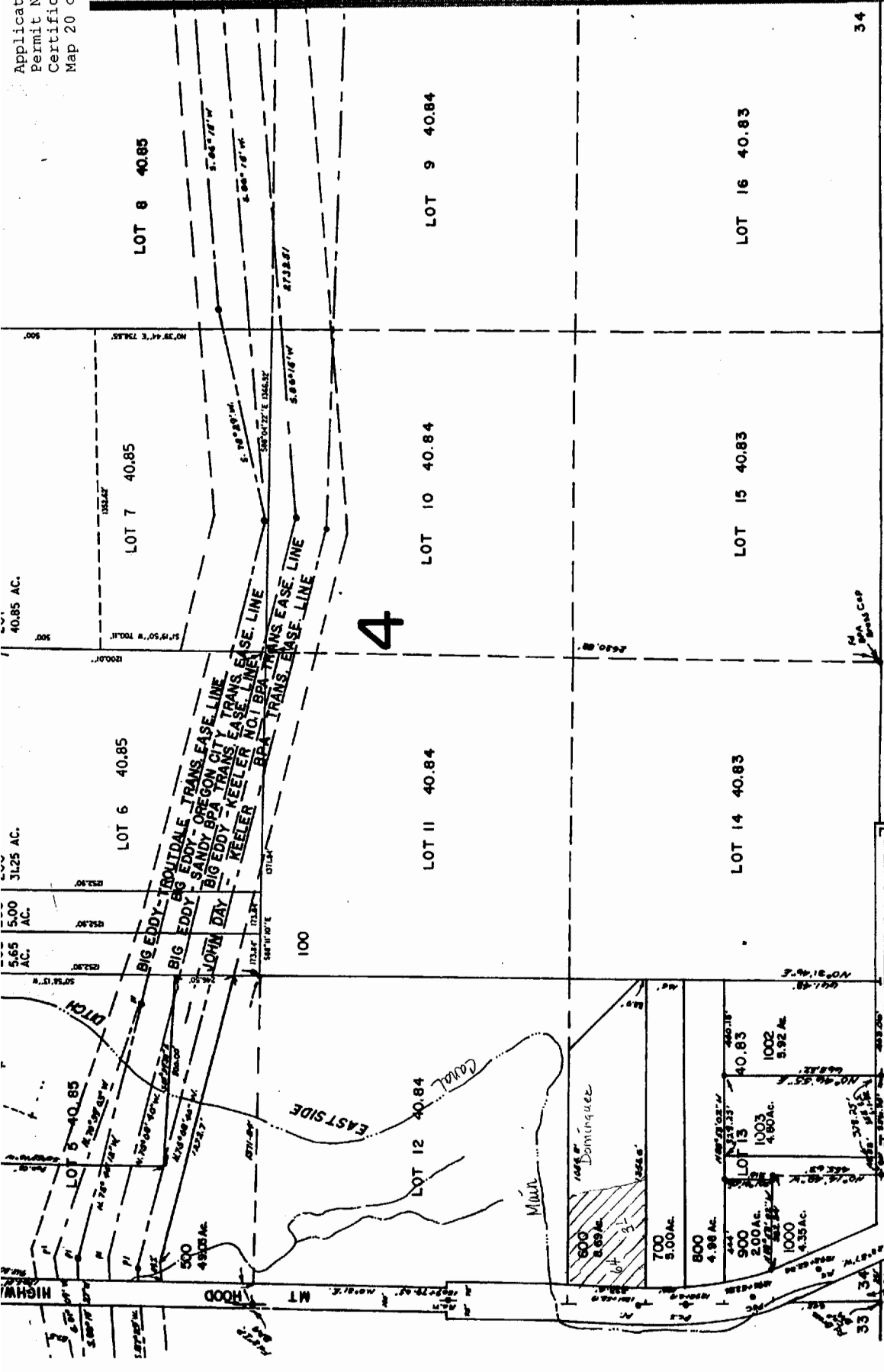
THIS MAP WAS PREPARED FOR  
ASSESSMENT PURPOSE ONLY



Application No. 39634  
 Permit No. 29617  
 Certificate No. 80929  
 Map 20 of 72

RECEIVED  
 JUN 03 2002  
 WATER RESOURCES DEPT.  
 SALEM, OREGON

Map Legend	
Map Symbols	
	Turnout Box
	Open Ditch
	Pipeline
	Property Line
Water Right Certificate	
	P - 26517
	P - 30825
	P - 32101
	P - 32685
East Fork Irrigation District Hood River, Oregon	
Section 1N-10-34	
	Scale 1" = 400 cms



SEE MAP 15 10

IN 10 34  
 REVISED 5-8-96

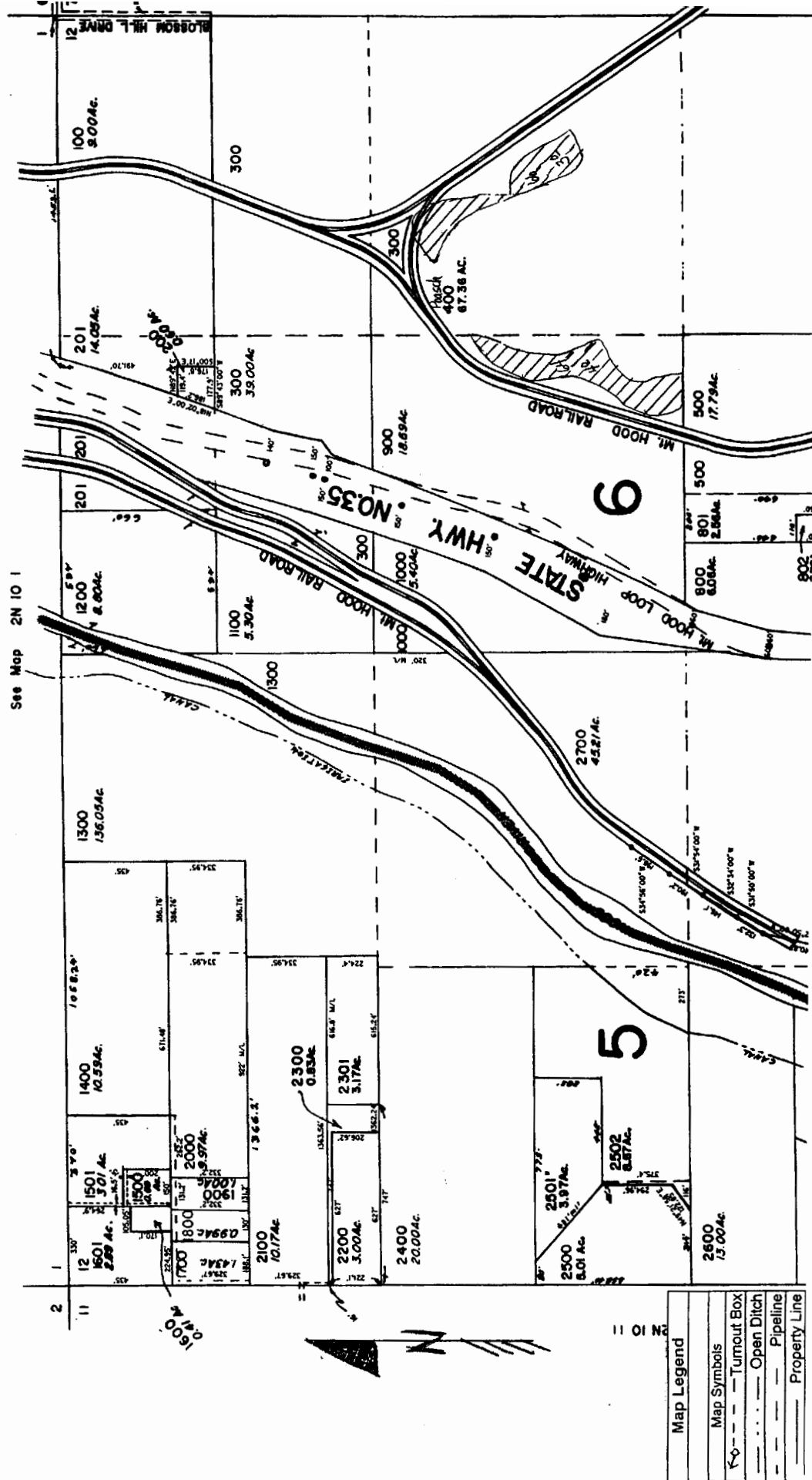
Application No. 39634  
 Permit No. 29617  
 Certificate No. 80929  
 Map 21 of 72

JUN 03 2002  
 WATER RESOURCES DEPT.  
 SALEM, OREGON

Section 12 T2N R10E WM  
 Hood River County

1"=400'

THIS MAP WAS PREPARED FOR  
 ASSESSMENT PURPOSE ONLY

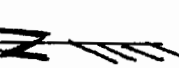
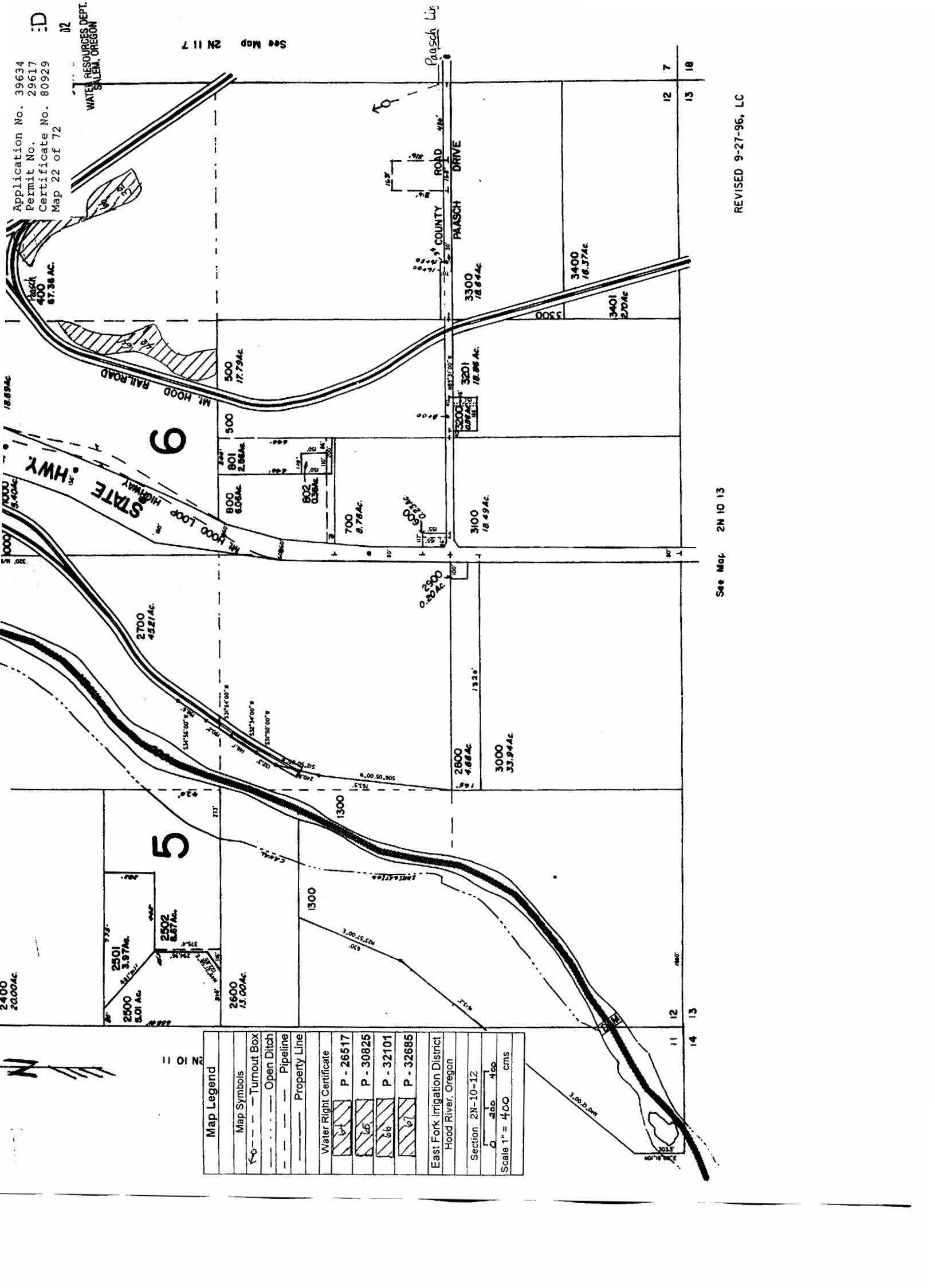


See Map 2N 10 1

Application No. 39634  
 Permit No. 29617  
 Certificate No. 80929  
 Map 22 of 72

WATER RESOURCES DEPT.  
 SALEM, OREGON

See Map 2N 11 7



2 N 10 13

Map Legend	
Map Symbols	
	Turnout Box
	Open Ditch
	Pipeline
	Property Line
Water Right Certificate	
	P - 26517
	P - 30825
	P - 32101
	P - 32685
East Fork Irrigation District Hood River, Oregon	
Section 2N-10-13	
	0 100 200 400
Scale 1" = 400' cms	

See Map 2N 10 13

REVISED 9-27-96, LC

Application No. 39634  
 Permit No. 29617  
 Certificate No. 80929  
 Map 23 of 72

SECTION 14 T.2N. R.10E. W.M.  
 HOOD RIVER COUNTY

1" = 400'

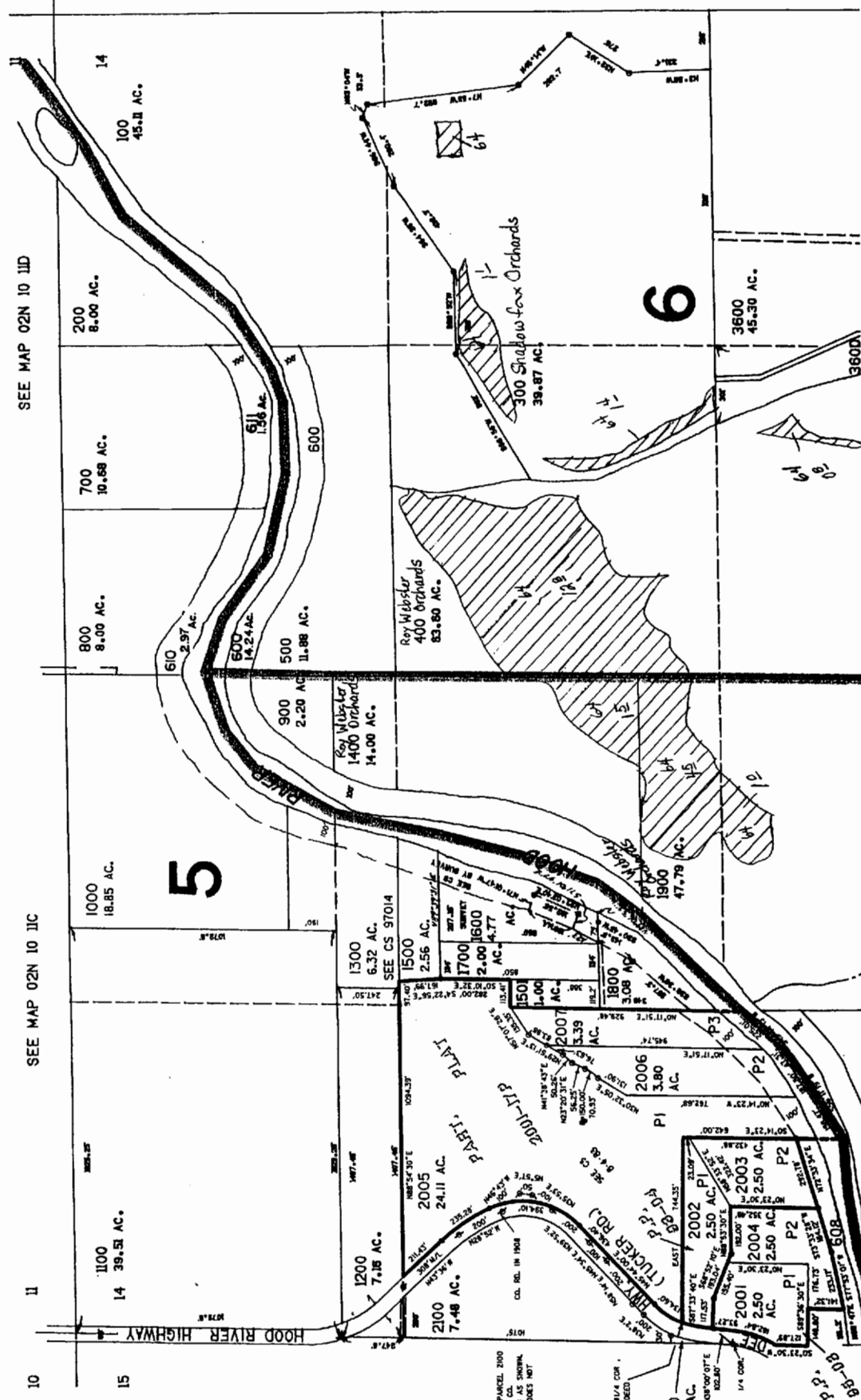
THIS MAP WAS PREPARED FOR  
 ASSESSMENT PURPOSE ONLY

SEE MAP 02 10

SEE MAP 02N 10 11D

SEE MAP 02N 10 11C

SEE MAP 02N 10 15



CANCEL  
 602 T  
 607  
 609  
 2200  
 2701  
 2900  
 3000  
 3201  
 3400  
 1001

SEE MAP 02N 10 13

NOTE: PARCEL 2000 AND PARCEL 2100  
 ORIGINALLY SHOWN IN THE 1/4 SECTION  
 PARTITION PLAT TOOK-IT DOES NOT  
 REFLECT THIS LINE.

NOTE: PARCEL 2100 IS W/4 COR.  
 E 1/4 LINE OF INT. BY DEED.

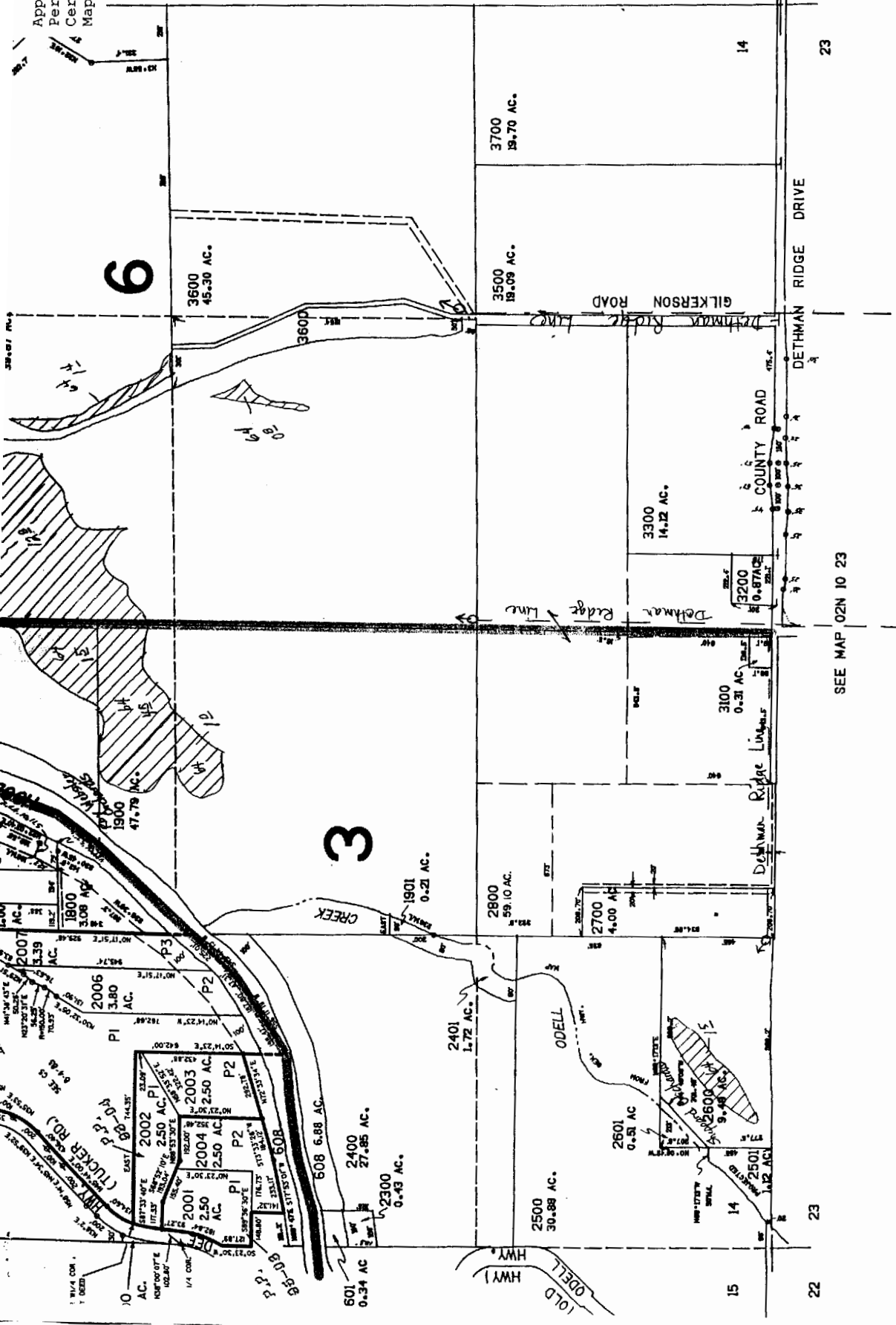
Application No. 39634  
 Permit No. 29617  
 Certificate No. 80929  
 Map 24 of 72

RECEIVED

JUN 03 2002  
 WATER RESOURCES DEPT  
 SALEM, OREGON

SEE MAP 02N 10 13

Map Legend	
Map Symbols	
	Turnout Box
	Open Ditch
	Pipeline
Property Line	
Water Right Certificate	
	P - 26517
	P - 30825
	P - 32101
	P - 32685
East Fork Irrigation District Hood River, Oregon	
Section 2N-10-14	
	Scale 1" = 400 cms



SEE MAP 02N 10 23

Revised  
 6/11/01, JD

2N 10 14



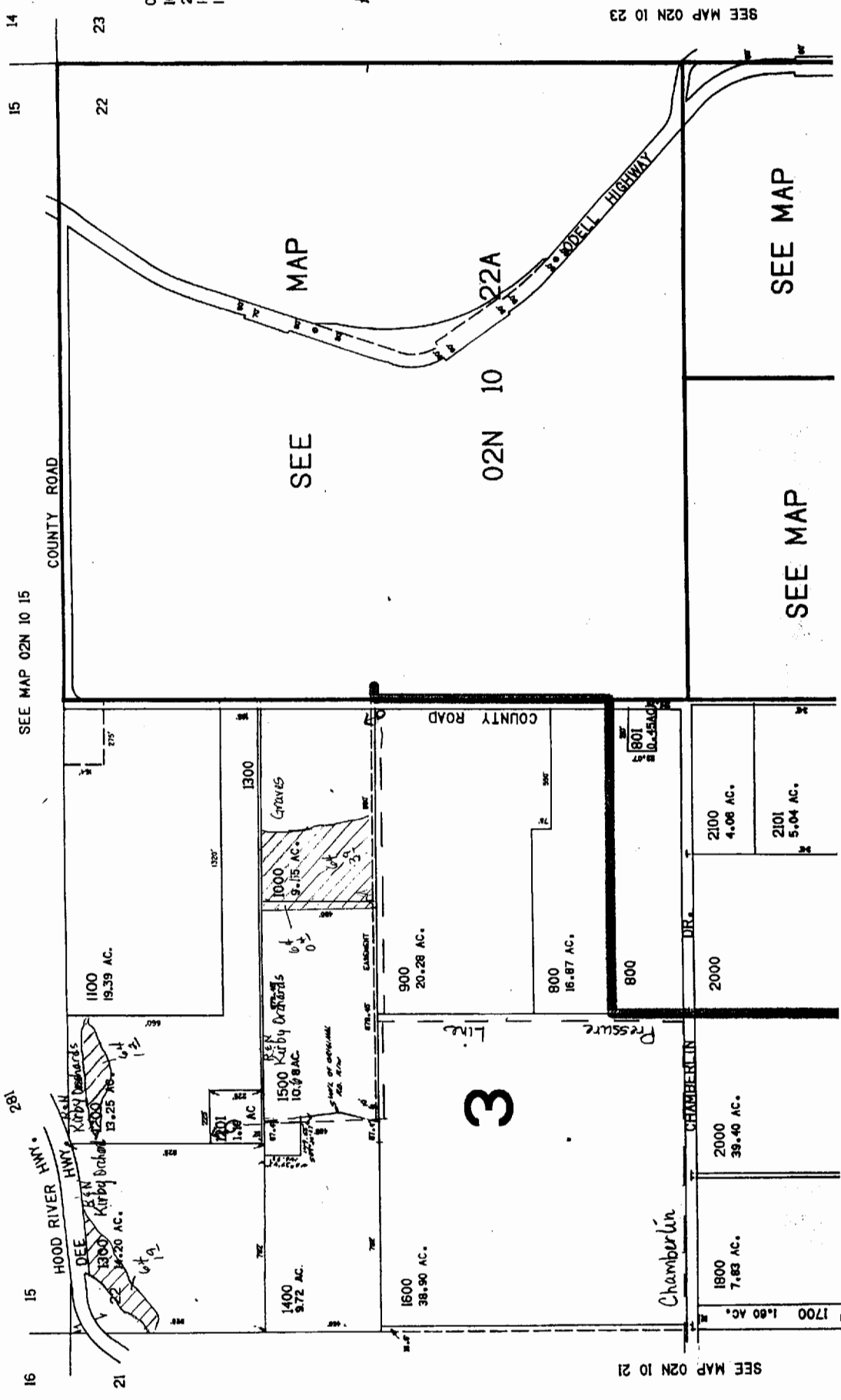
Application No. 39634  
 Permit No. 29617  
 Certificate No. 80929  
 Map 25 of 72

WATER RESOURCES DIVISION  
 SALEM, OREGON

SECTION 22 T.02N. R.10E. W.M.  
 HOOD RIVER COUNTY

1-400'

THIS MAP WAS PREPARED FOR  
 ASSESSMENT PURPOSE ONLY



16

15

15

15

15

15

15

15

15

15

15

15

15

15

15

15

15

15

15

21

21

21

21

21

21

21

21

21

21

21

21

21

21

21

21

21

21

22

22

22

22

22

22

22

22

22

22

22

22

22

22

22

22

22

22

23

23

23

23

23

23

23

23

23

23

23

23

23

23

23

23

23

23

SEE MAP 02N 10 21

SEE MAP 02N 10 23

SEE MAP

SEE MAP

MAP

02N 10

22A

3

Chamberlin

DR.

COUNTY ROAD

RODDELL HIGHWAY

COUNTY ROAD

SEE MAP 02N 10 15

SEE MAP 02N 10 15

181

HOOD RIVER HWY

DEE KEN Kirby Dam

13.25 AC.

13.25 AC.

13.25 AC.

13.25 AC.

13.25 AC.

13.25 AC.

13.25 AC.

13.25 AC.

13.25 AC.

13.25 AC.

13.25 AC.

13.25 AC.

13.25 AC.

13.25 AC.

13.25 AC.

13.25 AC.

13.25 AC.

13.25 AC.

13.25 AC.

13.25 AC.

13.25 AC.

13.25 AC.

13.25 AC.

13.25 AC.

13.25 AC.

13.25 AC.

13.25 AC.

13.25 AC.

13.25 AC.

13.25 AC.

13.25 AC.

13.25 AC.

13.25 AC.

13.25 AC.

13.25 AC.

13.25 AC.

13.25 AC.

13.25 AC.

13.25 AC.

13.25 AC.

13.25 AC.

13.25 AC.

13.25 AC.

13.25 AC.

13.25 AC.

13.25 AC.

13.25 AC.

13.25 AC.

13.25 AC.

13.25 AC.

13.25 AC.

13.25 AC.

13.25 AC.

13.25 AC.

13.25 AC.

13.25 AC.

13.25 AC.

13.25 AC.

13.25 AC.

13.25 AC.

13.25 AC.

13.25 AC.

13.25 AC.

13.25 AC.

13.25 AC.

13.25 AC.

13.25 AC.

13.25 AC.

13.25 AC.

13.25 AC.

13.25 AC.

13.25 AC.

13.25 AC.

13.25 AC.

13.25 AC.

13.25 AC.

13.25 AC.

13.25 AC.

13.25 AC.

13.25 AC.

13.25 AC.

13.25 AC.

13.25 AC.

13.25 AC.

13.25 AC.

13.25 AC.

13.25 AC.

13.25 AC.

13.25 AC.

13.25 AC.

13.25 AC.

13.25 AC.

13.25 AC.

13.25 AC.

13.25 AC.

13.25 AC.

13.25 AC.

13.25 AC.

13.25 AC.

13.25 AC.

13.25 AC.

13.25 AC.

13.25 AC.

13.25 AC.

13.25 AC.

13.25 AC.

13.25 AC.

13.25 AC.

13.25 AC.

13.25 AC.

13.25 AC.

13.25 AC.

13.25 AC.

13.25 AC.

13.25 AC.

13.25 AC.

13.25 AC.

13.25 AC.

13.25 AC.

13.25 AC.

13.25 AC.

13.25 AC.

13.25 AC.

13.25 AC.

13.25 AC.

13.25 AC.

13.25 AC.

13.25 AC.

13.25 AC.

13.25 AC.

13.25 AC.

13.25 AC.

13.25 AC.

13.25 AC.

13.25 AC.

13.25 AC.

13.25 AC.

13.25 AC.

13.25 AC.

13.25 AC.

13.25 AC.

13.25 AC.

13.25 AC.

13.25 AC.

13.25 AC.

13.25 AC.

13.25 AC.

13.25 AC.

13.25 AC.

13.25 AC.

13.25 AC.

13.25 AC.

13.25 AC.

13.25 AC.

13.25 AC.

13.25 AC.

13.25 AC.

13.25 AC.

13.25 AC.

13.25 AC.

13.25 AC.

13.25 AC.

13.25 AC.

13.25 AC.

13.25 AC.

13.25 AC.

13.25 AC.

13.25 AC.

13.25 AC.

13.25 AC.

13.25 AC.

13.25 AC.

13.25 AC.

13.25 AC.



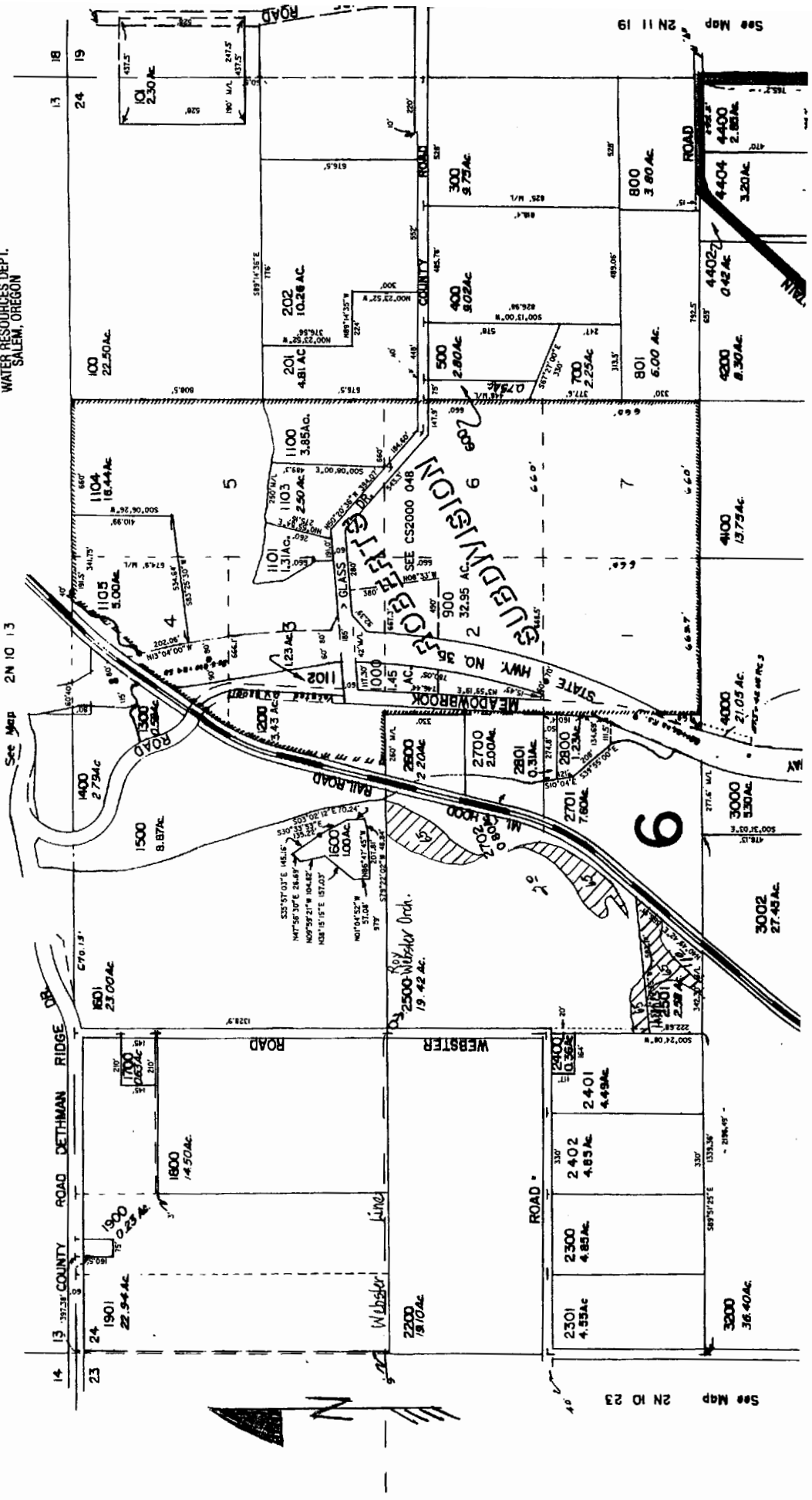
THIS MAP WAS PREPARED FOR  
ASSESSMENT PURPOSE ONLY

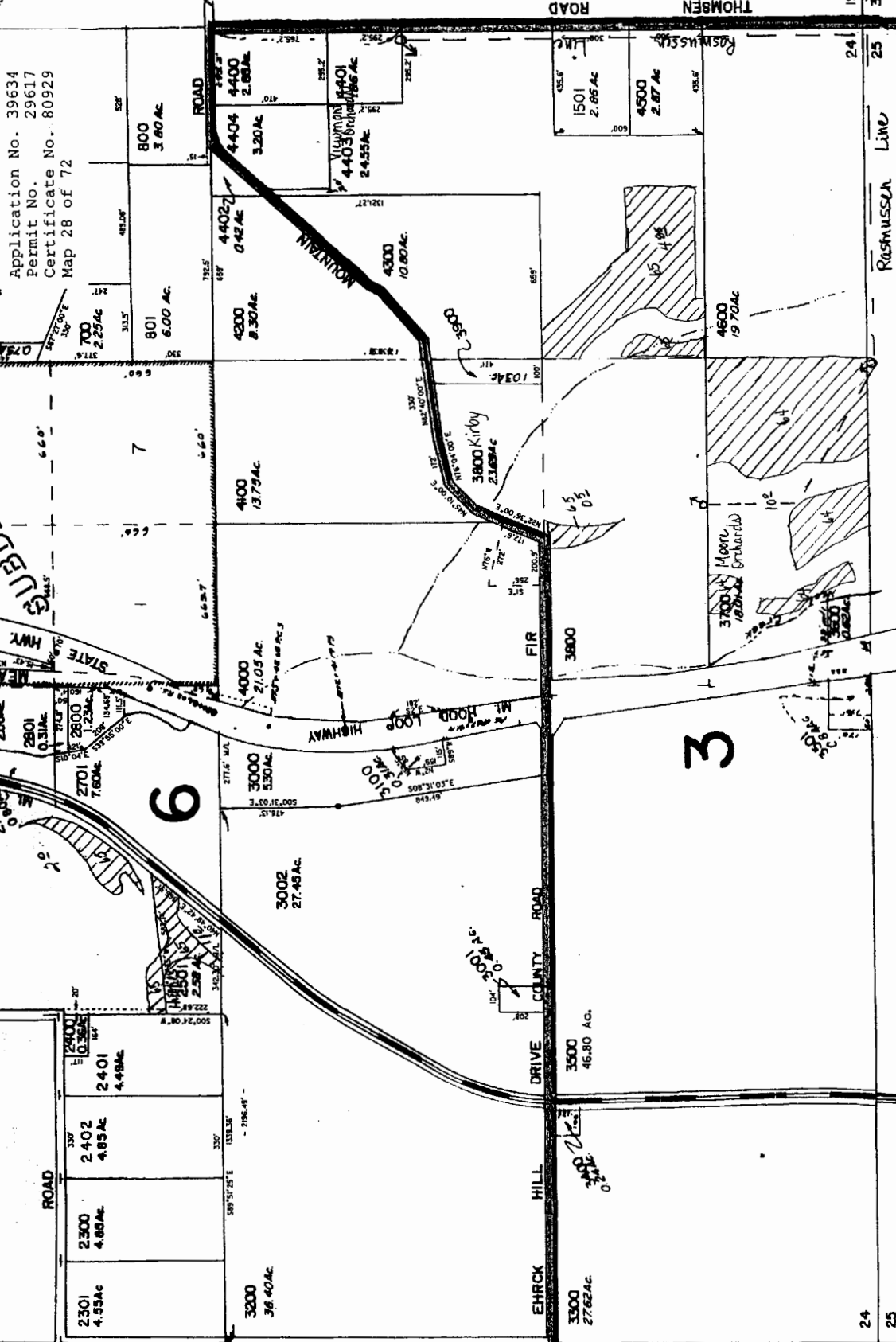
SECTION 24, T.2N. R.10E. W.M.  
HOOD RIVER COUNTY

Application No. 39634  
Permit No. 29617  
Certificate No. 80929  
Map 27 of 72

RECEIVED  
JUN 03 2002  
WATER RESOURCES DEPT.  
SALEM, OREGON

1" = 400'





See Map 2N 10 23

See Map 2N 11 19

Map Legend	
Map Symbols	
	Turnout Box
	Open Ditch
	Pipeline
	Property Line
Water Right Certificate	
	P - 26517
	P - 30825
	P - 32101
	P - 32685
East Fork Irrigation District Hood River, Oregon	
Section 2N-10-24	
	400 cms
Scale 1" = 400 cms	

RECEIVED

JUN 03 2002

WATER RESOURCES DEPT.  
 SALEM, OREGON

See Map 2N 10 25

Revised 7/11/00, JD

2N

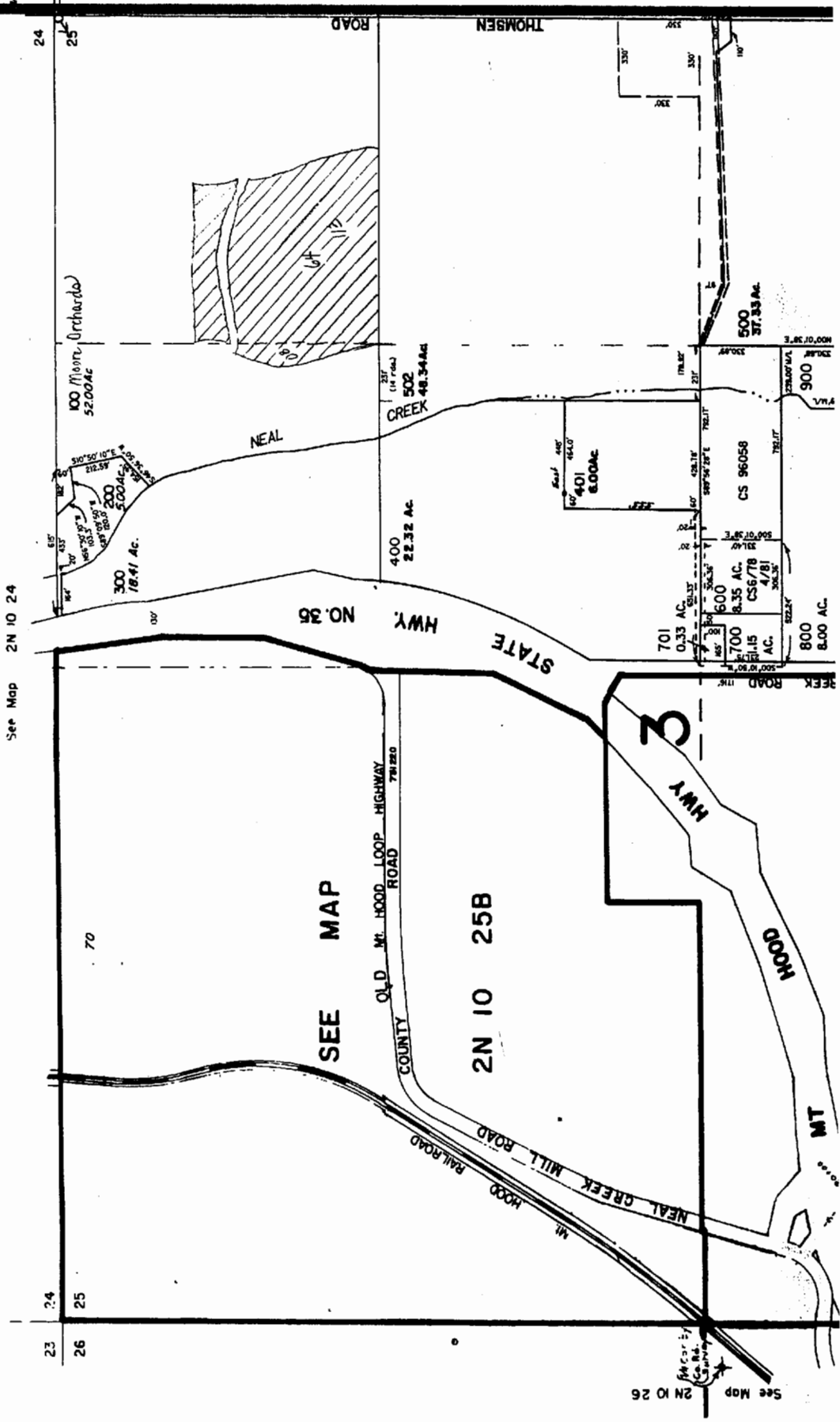
SECTION 25 T.2N. R.10E. W.M.  
HOOD RIVER COUNTY

THIS MAP WAS PREPARED FOR  
ASSESSMENT PURPOSE ONLY

Application No. 39634  
Permit No. 29617  
Certificate No. 80929  
Map 29 of 72

JUN 03 2002  
WATER RESOURCES DEPT.  
SALEM, OREGON

1" = 400'



Application No. 39634  
 Permit No. 29617  
 Certificate No. 80929  
 Map 30 of 72

ED  
 002

WATER RESOURCES DEPT.  
 SALEM, OREGON

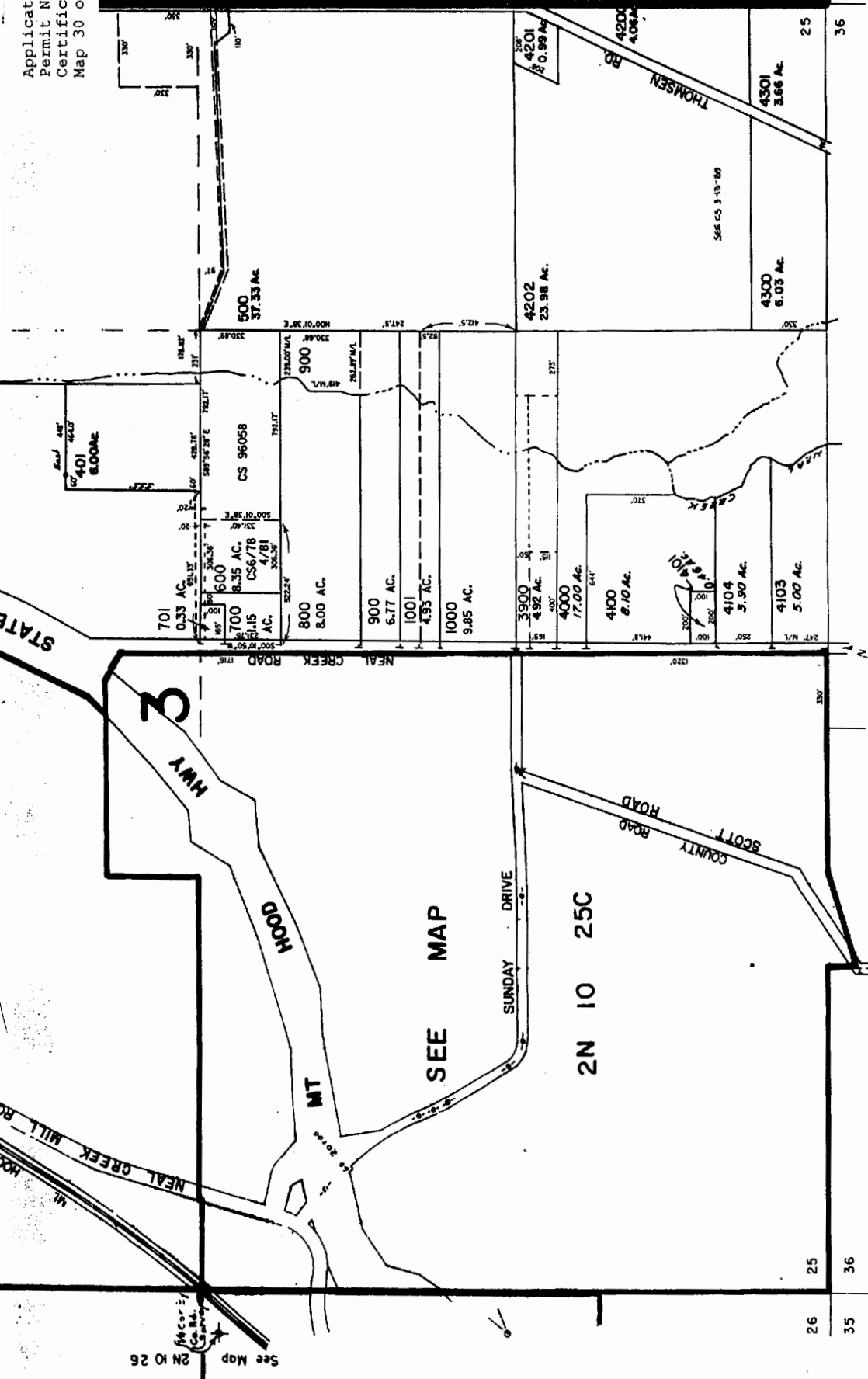
See Map 2N 10 26

See Map 2N 10 25

Map Legend	
Map Symbols	
	Turnout Box
	Open Ditch
	Pipeline
	Property Line
Water Right Certificate	
	P - 26517
	P - 30825
	P - 32101
	P - 32685
East Fork Irrigation District	
Hood River, Oregon	
Section 2N-10-25	
	25
	36
Scale 1" = 400 cms	

2N 10 25  
 & INDEX

REVISED 8-20-98, JD



See Map 2N 10 36

SEE MAP  
 2N 10 25C

Application No. 39634  
Permit No. 29617  
Certificate No. 80929  
Map 31 of 72

SW1/4 SEC. 25 T.2N. R.10E. W.M.  
HOOD RIVER COUNTY

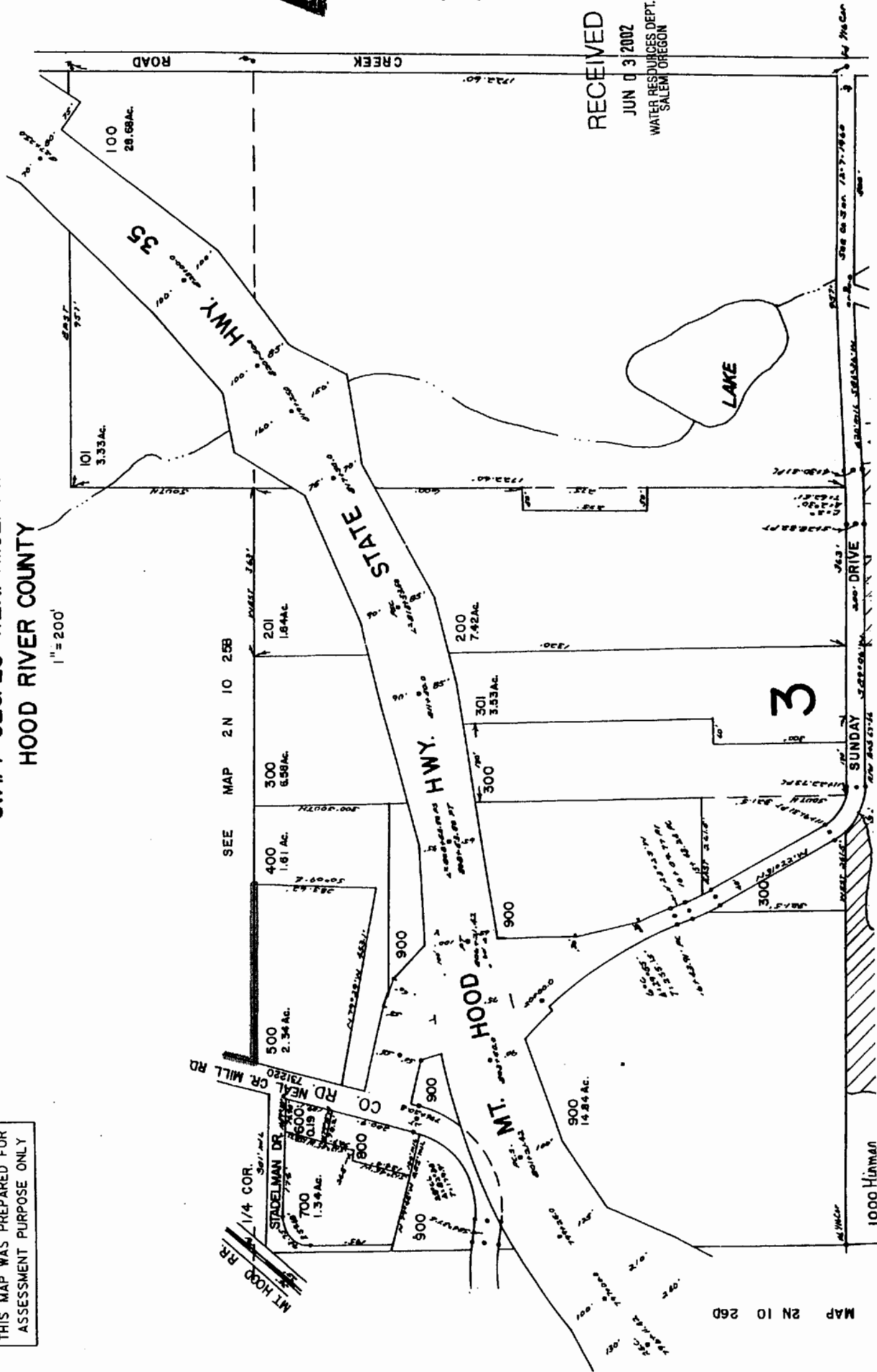
1" = 200'

SEE MAP 2N 10 25B

MAP 2N 10 26D

RECEIVED  
JUN 0 3 2002  
WATER RESOURCES DEPT.  
SALEM OREGON

THIS MAP WAS PREPARED FOR  
ASSESSMENT PURPOSE ONLY



MT HOOD RD  
1/4 COR.  
STADELMAN DR  
CO. RD NEAL CR MILL RD

100  
28.68 AC

101  
3.33 AC

300  
6.58 AC

400  
1.81 AC

500  
2.34 AC

700  
1.34 AC

900

900  
14.84 AC

200  
1.84 AC

200  
7.42 AC

300  
3.53 AC

3

LAKE

1000 Hunman

ROAD  
CREEK

STATE HWY.  
35

HOOD MOUNTAIN HWY.

MT. HOOD

SUNDAY DRIVE

1000 Hunman

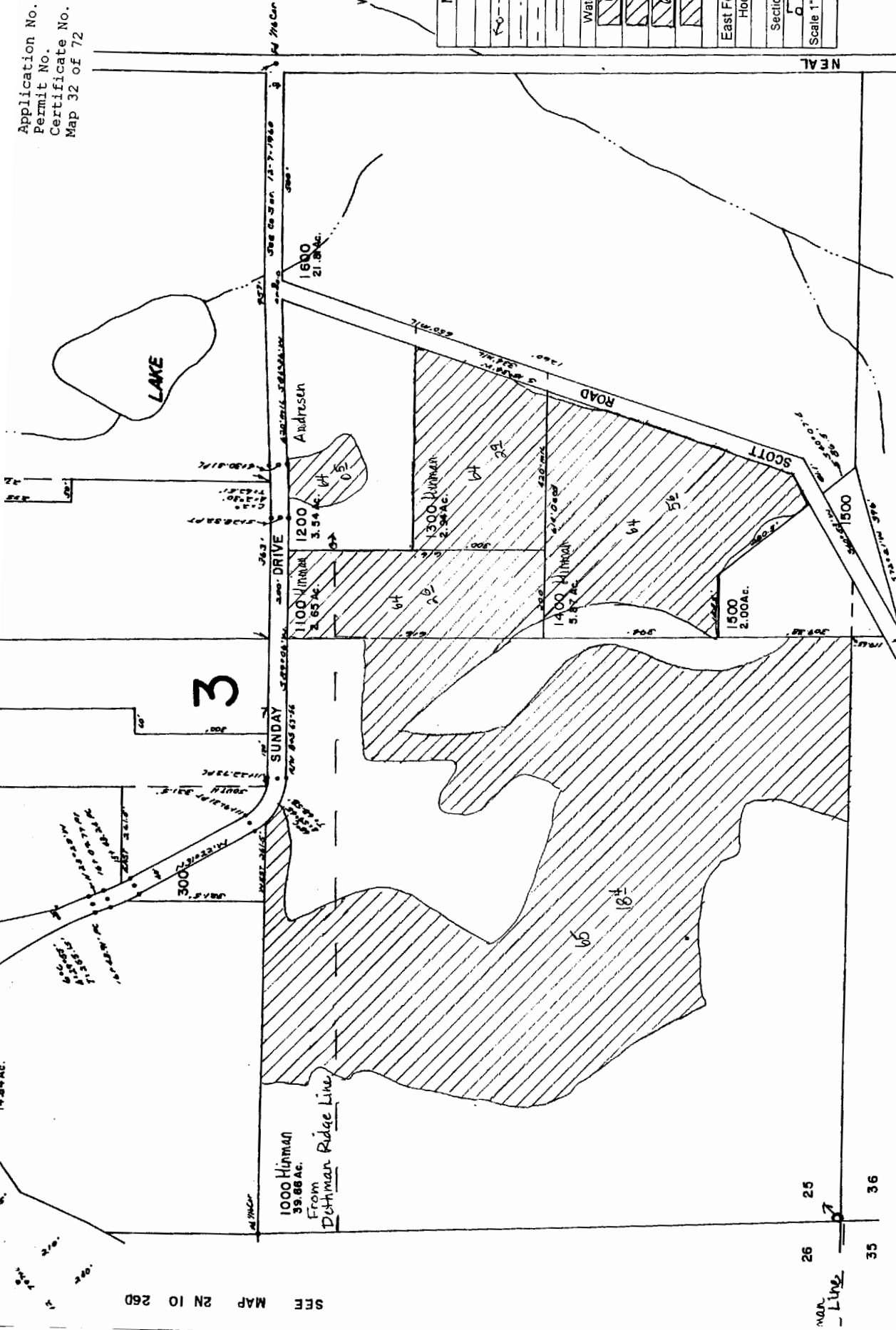
1000 Hunman

Application No. 39634  
 Permit No. 29617  
 Certificate No. 80929  
 Map 32 of 72

SEE MAP 2N 10 26D

RECEIVED  
 JUN 03 2002  
 WATER RESOURCES DEPT.  
 SALEM, OREGON

Map Legend	
Map Symbols	
	Turnout Box
	Open Ditch
	Pipeline
	Property Line
Water Right Certificate	
	P - 26517
	P - 30825
	P - 32101
	P - 32685
East Fork Irrigation District Hood River, Oregon	
Section 2N-10-25C	
	0 100 200
Scale 1" = 200' cms	



SEE MAP 2N 10 26D

SEE MAP 2N 10 36

2N 10 25C



Section 26 T2N R10E WM  
Hood River County

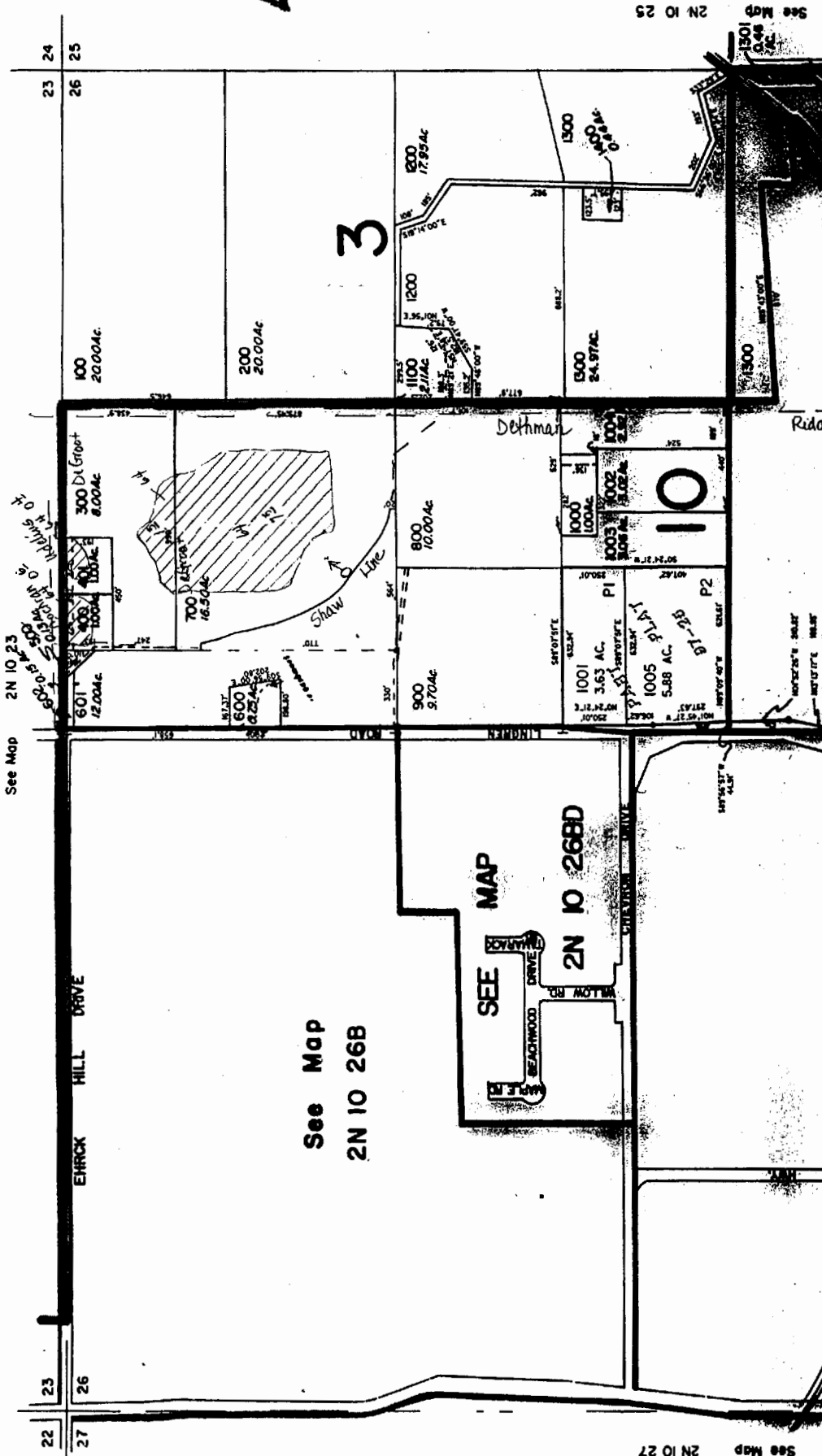
1" = 400'

Application No. 39634  
Permit No. 29617  
Certificate No. 80929  
Map 33 of 72

WATER RESOURCES DEPT.  
SALEM, OREGON

Cancelled  
500 thru  
3600

THIS MAP WAS PREPARED FOR  
ASSESSMENT PURPOSE ONLY



See Map  
2N 10 26B

SEE MAP

2N 10 26BD

See Map 2N 10 23

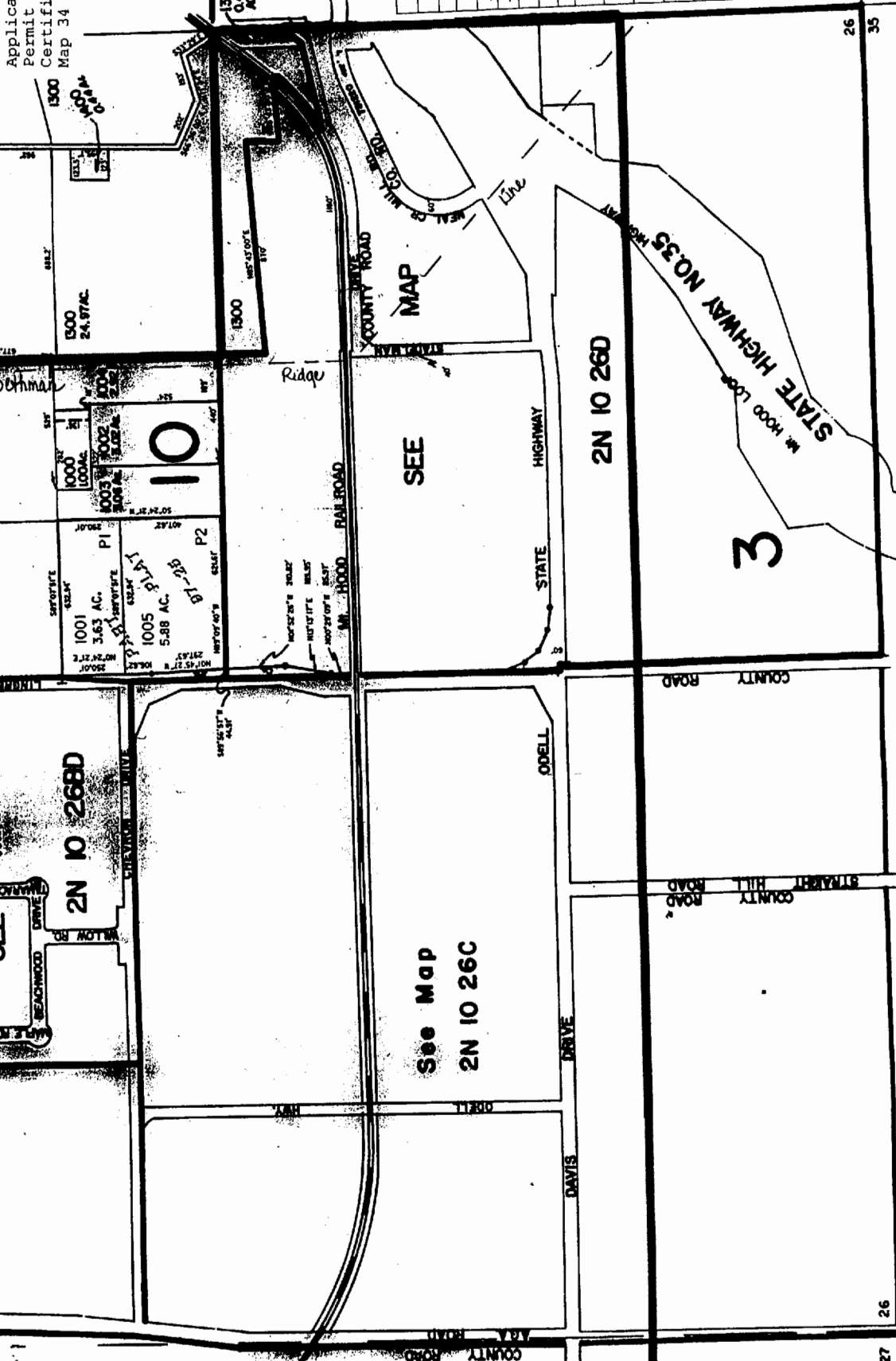
See Map 2N 10 27

See Map 2N 10 25

Application No. 39634  
 Permit No. 29617  
 Certificate No. 80929  
 Map 34 of 72

WILHELM, URSULIN

See Map 2N 10 27



See Map 2N 10 27

Map Legend	
Map Symbols	
	Turnout Box
	Open Ditch
	Pipeline
	Property Line
Water Right Certificate	
	P - 26517
	P - 30825
	P - 32101
	P - 32685
East Fork Irrigation District Hood River, Oregon	
Section 2N-10-26	
	4.50
Scale 1" = 400 cms	

REVISED 12-11-97, JD

See Map 2N 10 35

See Map 2N 10 27

2N 10 26  
 & INDEX



Application No. 39634  
 Permit No. 29617  
 Certificate No. 80929  
 Map 36 of 72

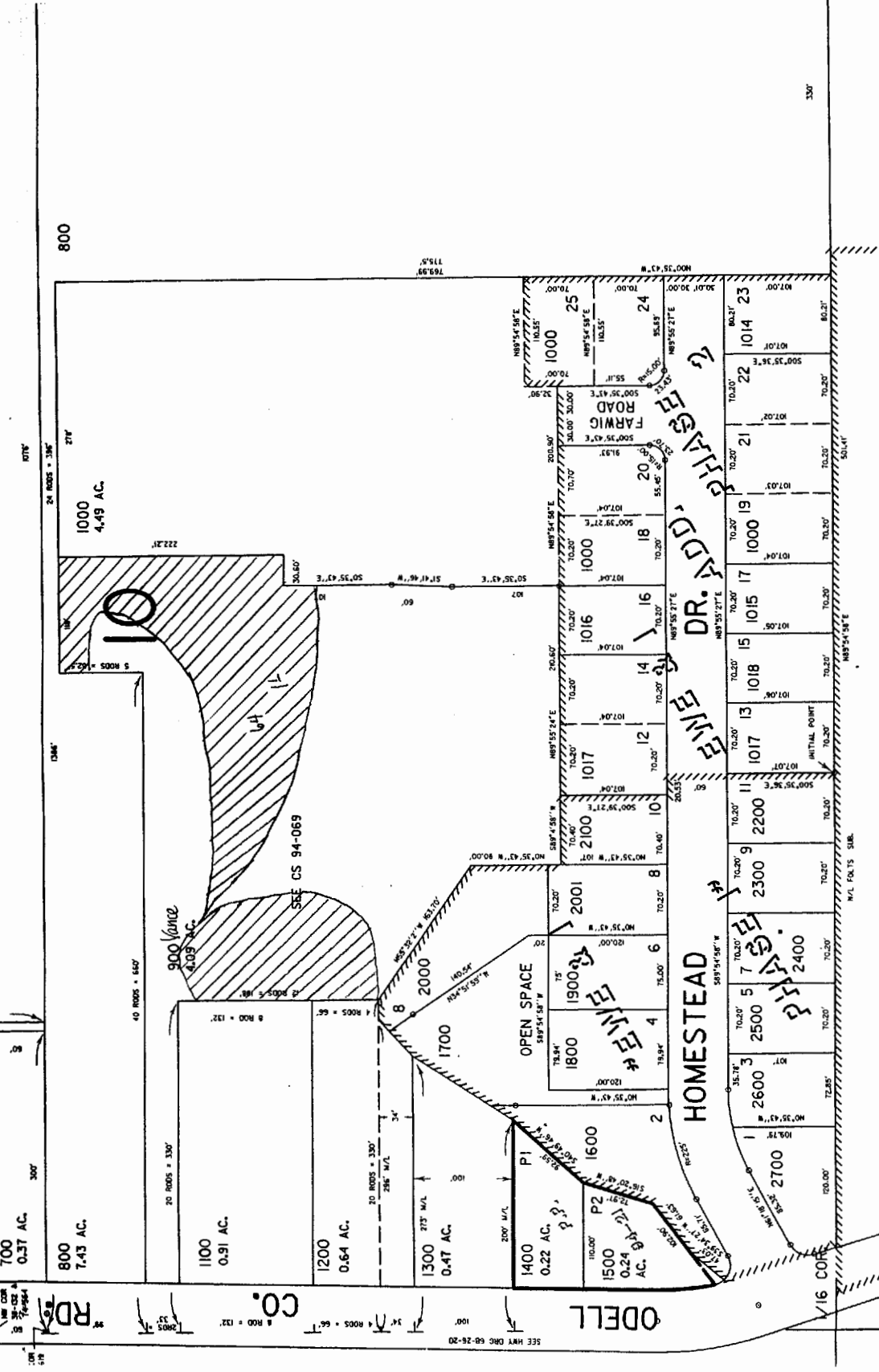
Map Legend	
Map Symbols	
--- Turnout Box	
--- Open Ditch	
--- Pipeline	
--- Property Line	
Water Right Certificate	
	P - 26517
	P - 30825
	P - 32101
	P - 32685
East Fork Irrigation District Hood River, Oregon	
Section 2N-10-26BB	
Scale 1" = 100' cms	

RECEIVED  
 JUN 03 2002  
 WATER RESOURCES DEPT.  
 SALEM, OREGON

SEE MAP 2N 10 26B

SEE MAP 2N 10 26BC

2N 10 26



SEE MAP 2N 10 26B

SEE MAP 2N 10 26BC

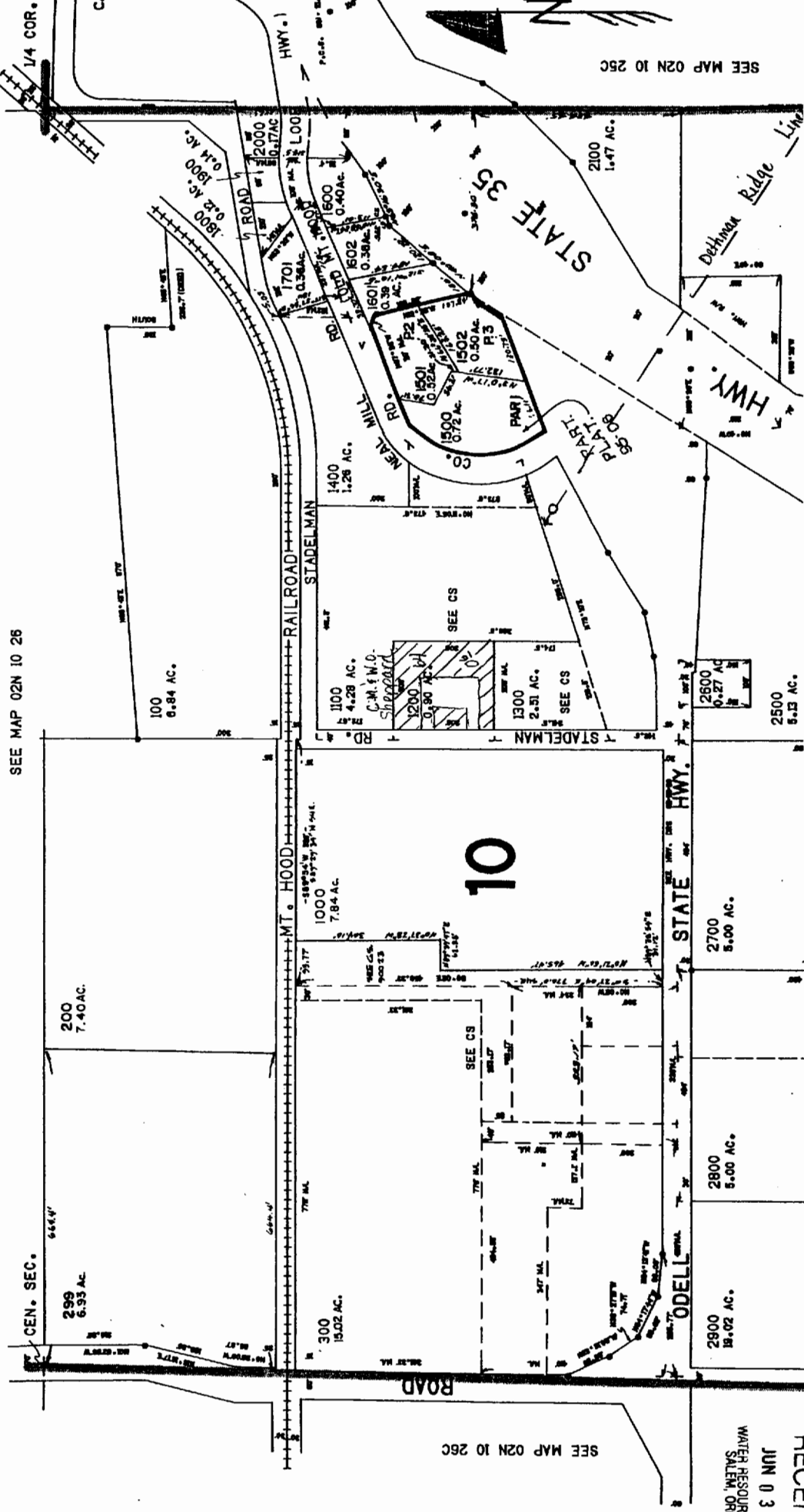
2N 10 26

Application No. 39634  
 Permit No. 29617  
 Certificate No. 80929  
 Map 37 of 72

SE 1/4 SEC. 26 T.02N. R.10E. W.M.  
 HOOD RIVER COUNTY

1"=200'

THIS MAP WAS PREPARED FOR  
 ASSESSMENT PURPOSE ONLY

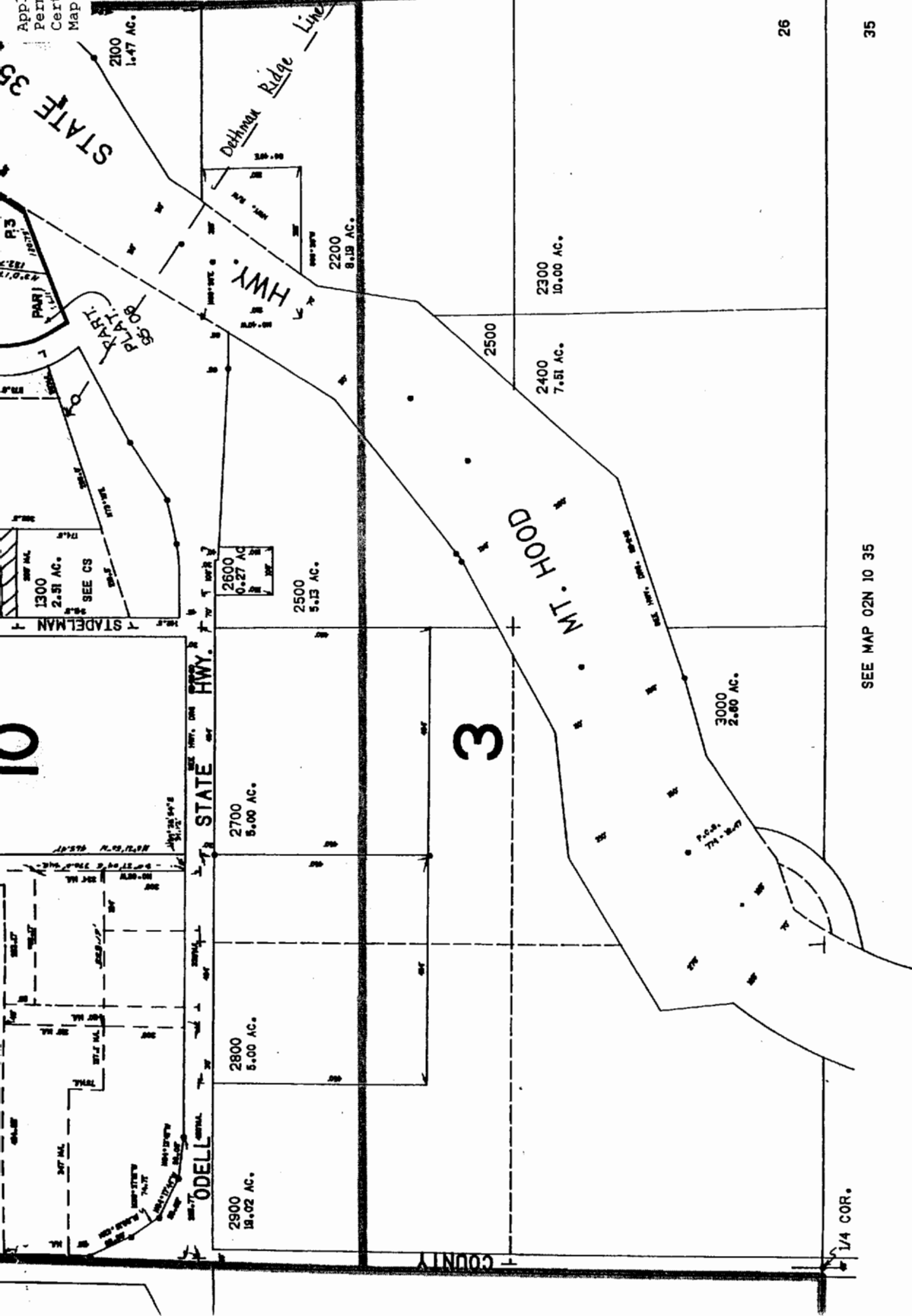


RECEIVED  
 JUN 03 2002  
 WATER RESOURCES DEPT.  
 SALEM, OREGON

Application No. 39634  
 Permit No. 29617  
 Certificate No. 80929  
 Map 38 of 72

SEE MAP 02N 10 25C

RECEIVED  
 JUN 03 2002  
 WATER RESOURCES DEPT.  
 SALEM, OREGON



SEE MAP 02N 10 35

Map Legend	
Map Symbols	
←---→	Turnout Box
---	Open Ditch
---	Pipeline
---	Property Line
Water Right Certificate	
▨	P - 26517
▨	P - 30825
▨	P - 32101
▨	P - 32685
East Fork Irrigation District Hood River, Oregon	
Section 2N-10-26D	
100	100
Scale 1" = 200' cms	

02N 10 26D

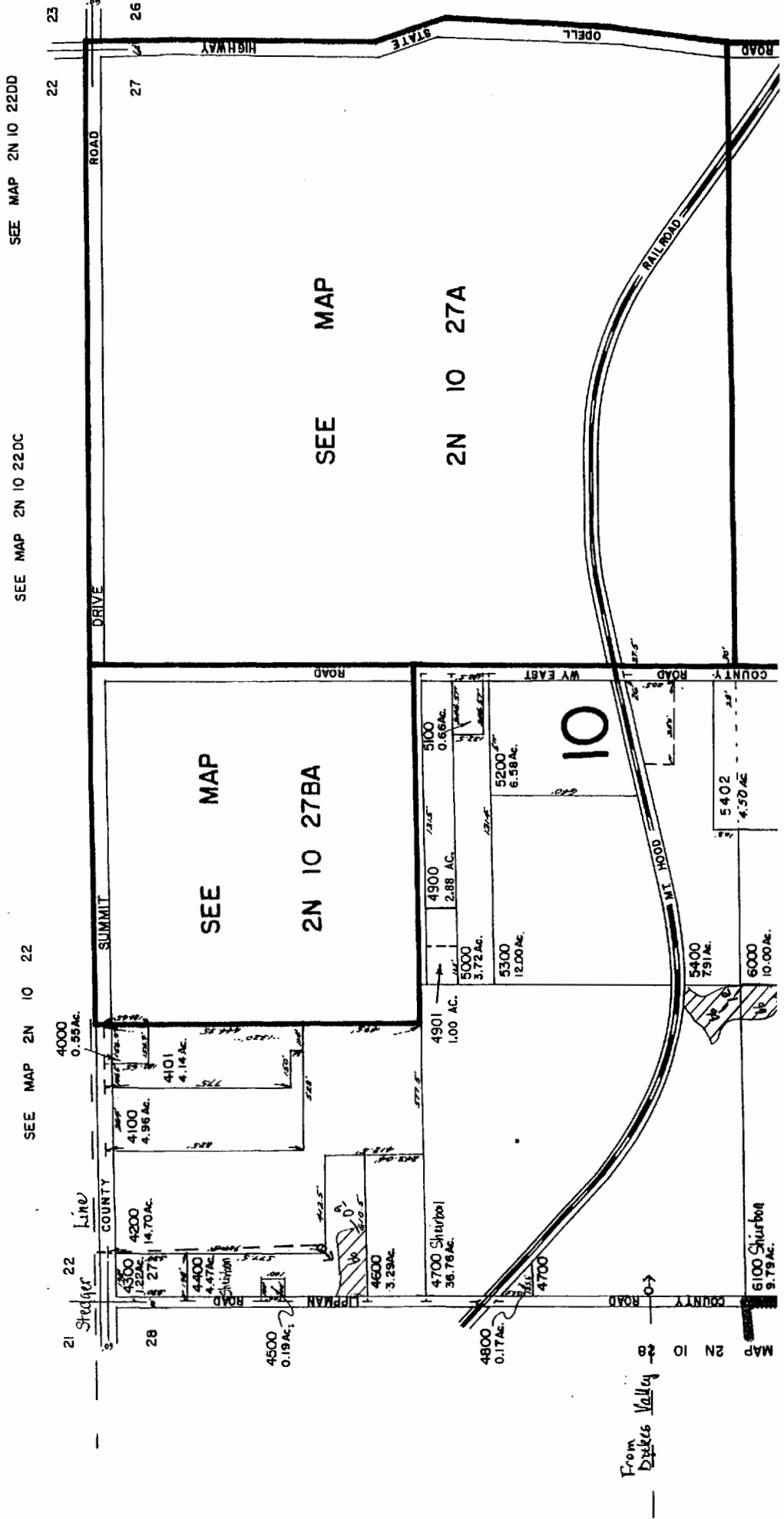
THIS MAP WAS PREPARED FOR  
ASSESSMENT PURPOSE ONLY

SECTION 27 T.2N.R.10E. W.M.  
HOOD RIVER COUNTY

1" = 400'

JUN 03 2002  
WATER RESOURCES DEPT.  
SALEM, OREGON

Application No. 39634  
Permit No. 29617  
Certificate No. 80929  
Map 39 of 72



From  
Dixies Valley  
MAP 2N 10  
6100 Shurbo  
9.79 Ac.

Application No. 39634  
 Permit No. 29617  
 Certificate No. 80929  
 Map 40 of 72

SEE MAP 2N 10 26

RECEIVED

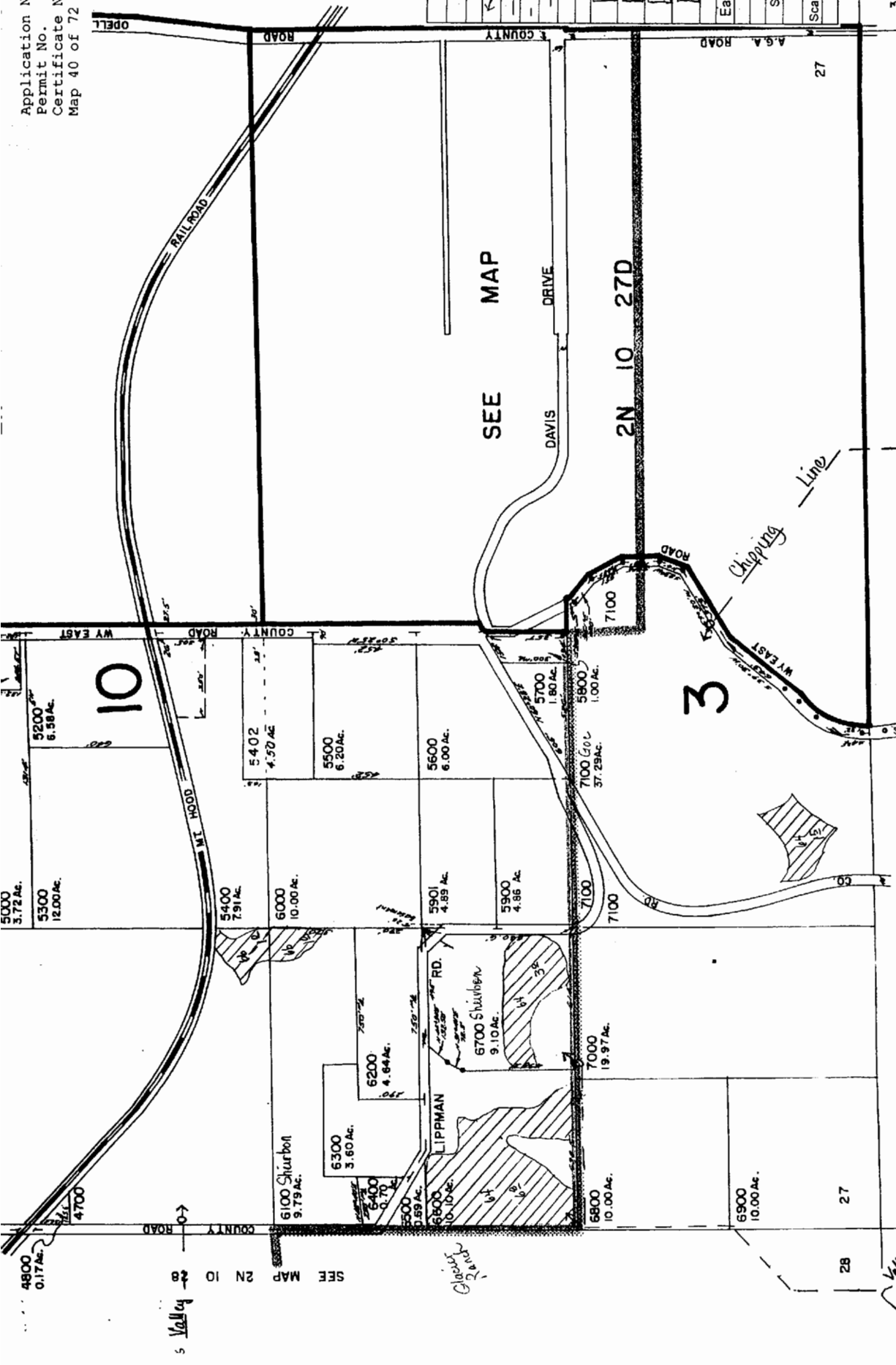
JUN 03 2002

WATER RESOURCES DIVISION  
 SALEM, OREGON

Map Legend	
Map Symbols	Turnout Box
Open Ditch	Pipelin
Property Lin	Water Right Certificate
Water Right Certificate	P - 2651
	P - 3082
	P - 3210
	P - 3268

East Fork Irrigation District Hood River, Oregon	
Section 2N-10-27	400
Scale 1" = 400	cms

35 2N 10 27  
 & INDEX  
 Revised 8/17/00, JD



SEE MAP 2N 10 28

SEE MAP 2N 10 34

SEE MAP 2N 10 26

SEE MAP 2N 10 27

SEE MAP 2N 10 28

SEE MAP 2N 10 29

SEE MAP 2N 10 30

SEE MAP 2N 10 31

SEE MAP 2N 10 32

SEE MAP 2N 10 33

SEE MAP 2N 10 34

SEE MAP 2N 10 35

SEE MAP 2N 10 36

SEE MAP 2N 10 37

SEE MAP 2N 10 38

SEE MAP 2N 10 39

SEE MAP 2N 10 40

SEE MAP 2N 10 41

SEE MAP 2N 10 42

SEE MAP 2N 10 43

SEE MAP 2N 10 44

SEE MAP 2N 10 45

SEE MAP 2N 10 46

SEE MAP 2N 10 47

SEE MAP 2N 10 48

SEE MAP 2N 10 49

SEE MAP 2N 10 50

SEE MAP 2N 10 51

SEE MAP 2N 10 52

SEE MAP 2N 10 53

SEE MAP 2N 10 54

SEE MAP 2N 10 55

SEE MAP 2N 10 56

SEE MAP 2N 10 57

SEE MAP 2N 10 58

SEE MAP 2N 10 59

SEE MAP 2N 10 60

SEE MAP 2N 10 61

SEE MAP 2N 10 62

SEE MAP 2N 10 63

SEE MAP 2N 10 64

SEE MAP 2N 10 65

SEE MAP 2N 10 66

SEE MAP 2N 10 67

SEE MAP 2N 10 68

SEE MAP 2N 10 69

SEE MAP 2N 10 70

SEE MAP 2N 10 71

SEE MAP 2N 10 72

SEE MAP 2N 10 73

SEE MAP 2N 10 74

SEE MAP 2N 10 75

SEE MAP 2N 10 76

SEE MAP 2N 10 77

SEE MAP 2N 10 78

SEE MAP 2N 10 79

SEE MAP 2N 10 80

SEE MAP 2N 10 81

SEE MAP 2N 10 82

SEE MAP 2N 10 83

SEE MAP 2N 10 84

SEE MAP 2N 10 85

SEE MAP 2N 10 86

SEE MAP 2N 10 87

SEE MAP 2N 10 88

SEE MAP 2N 10 89

SEE MAP 2N 10 90

SEE MAP 2N 10 91

SEE MAP 2N 10 92

SEE MAP 2N 10 93

SEE MAP 2N 10 94

SEE MAP 2N 10 95

SEE MAP 2N 10 96

SEE MAP 2N 10 97

SEE MAP 2N 10 98

SEE MAP 2N 10 99

SEE MAP 2N 10 100





JUN 03 2002

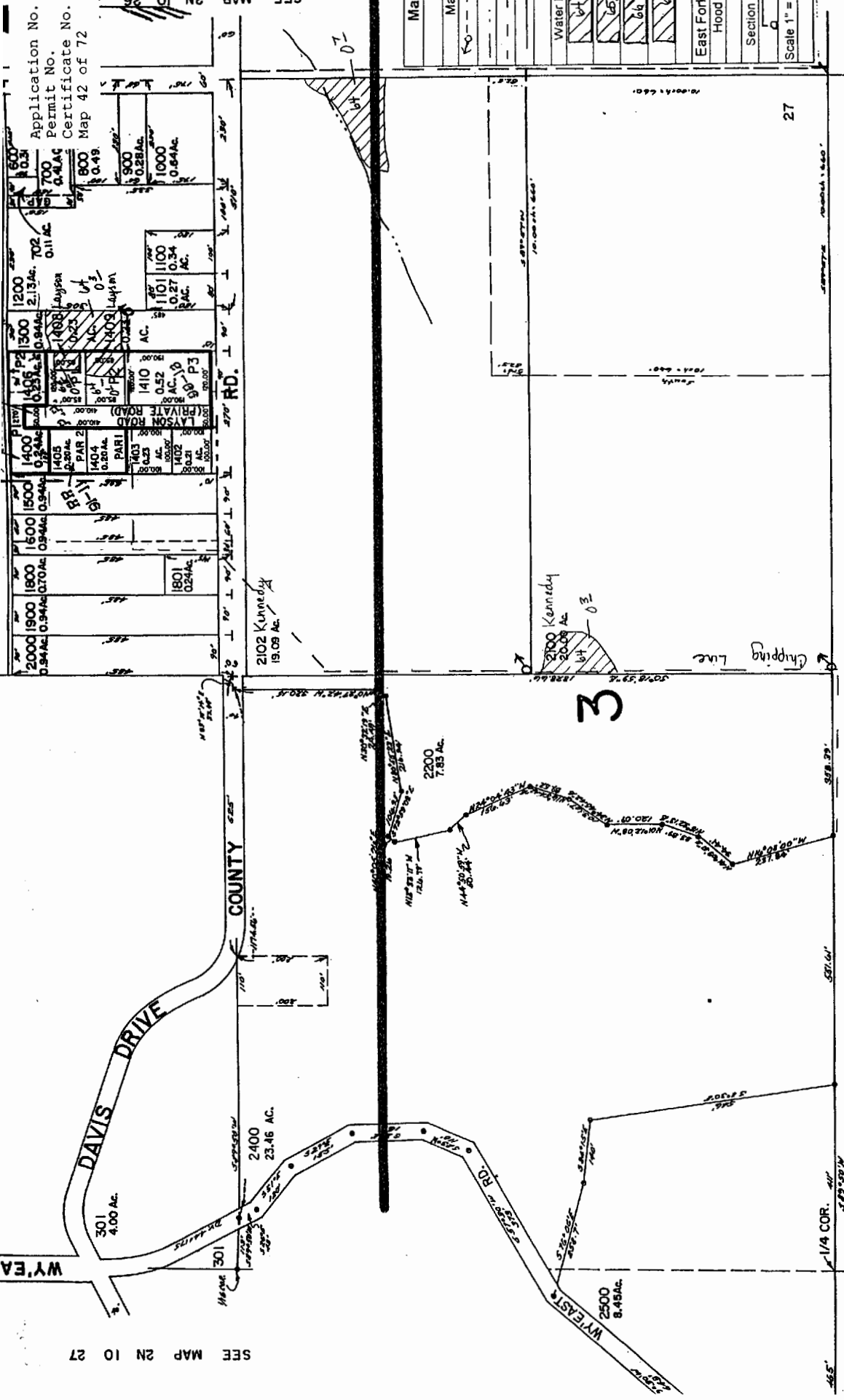
WATER RESOURCES DEPT.  
SALEM, OREGON

SEE MAP 2N 10 26

Application No. 39634  
Permit No. 29617  
Certificate No. 80929  
800 Map 42 of 72

Map Legend	
Map Symbols	Property Lin
--- Turnout Bo	Water Right Certificate
--- Open Ditch	P - 2651
--- Pipeline	P - 3082
--- Property Lin	P - 3210
	P - 3268
East Fork Irrigation District Hood River, Oregon	
Section 2N-10-27D	
Scale 1" = 300 cms	

35  
2N 10 27D



34

SEE MAP 2N 10 34

SEE MAP 2N 10 27

SECTION 33 T.02N. R.10E. W.M.  
HOOD RIVER COUNTY

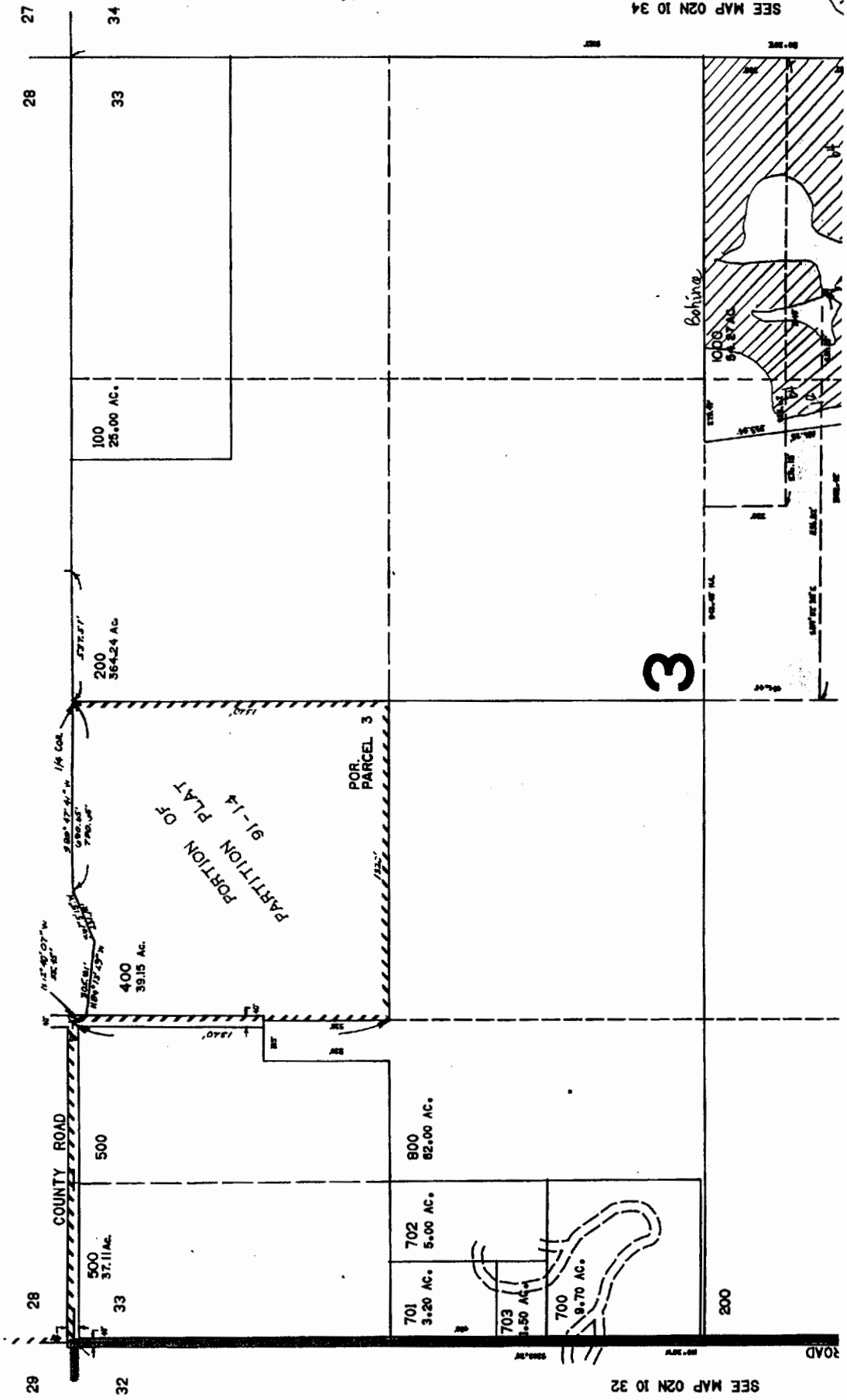
1"=400'

THIS MAP WAS PREPARED FOR  
ASSESSMENT PURPOSE ONLY

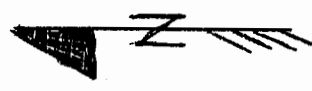
Application No. 39634  
Permit No. 29617  
Certificate No. 80929  
Map 43 of 72

SEE MAP 02N 10 28

JUN 15 1994  
WATER RESOURCES DEPT.  
SALEM, OREGON



- CANCELLED
- 301
- 300
- 300
- 300
- 1002
- 600
- 401
- 1103
- 1104
- 1105
- 1100



SEE MAP 02N 10 34

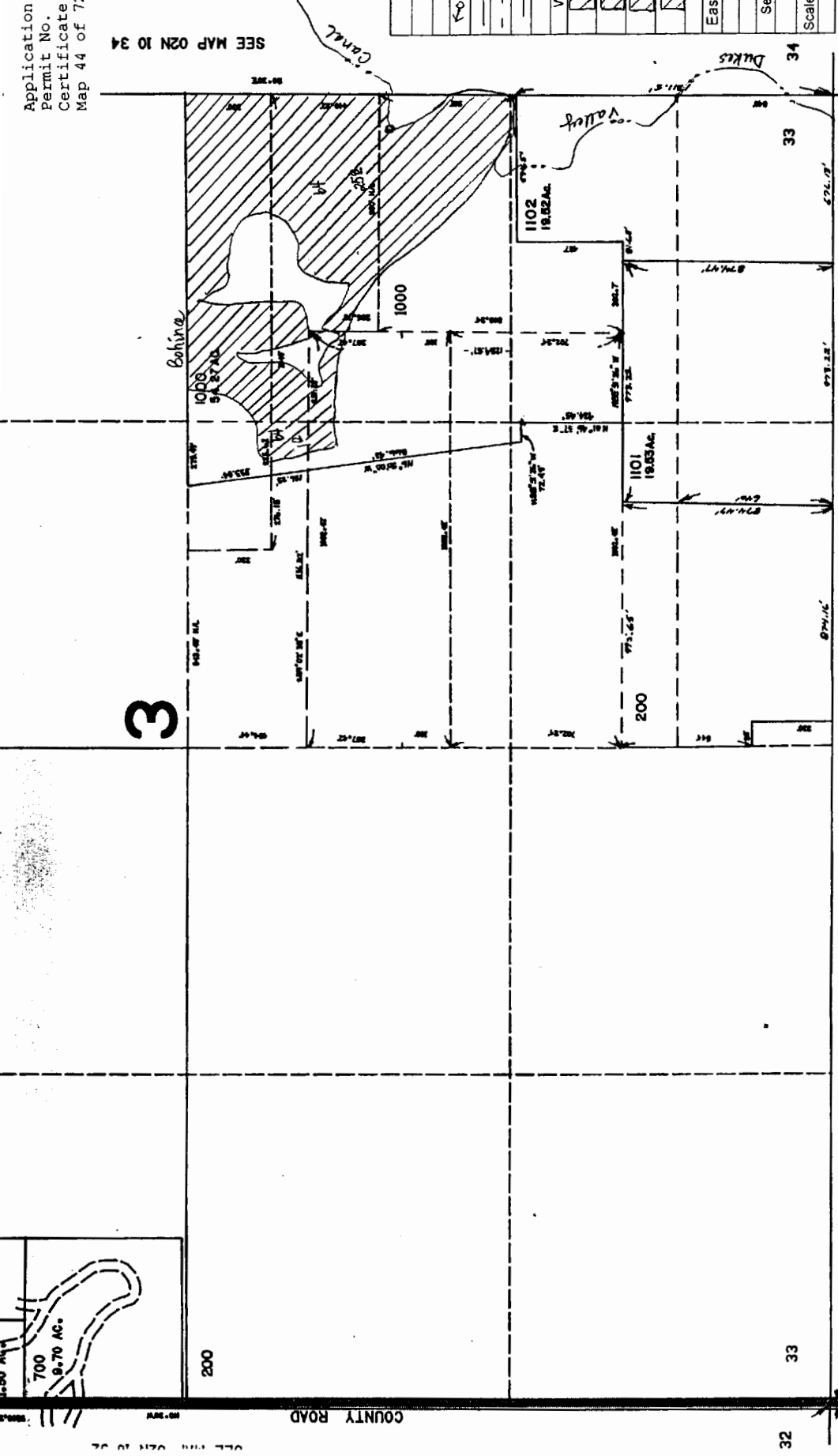
SEE MAP 02N 10 32

3

Application No. 39634  
 Permit No. 29617  
 Certificate No. 80929  
 Map 44 of 72

**RECEIVED**  
 JUN 03 2002  
 WATER RESOURCES DEPT.  
 SALEM, OREGON

SEE MAP 02N 10 34



Map Legend	
Map Symbols	
	Turnout Box
	Open Ditch
	Pipeline
	Property Line
Water Right Certificate	
	P - 26517
	P - 30825
	P - 32101
	P - 32685
East Fork Irrigation District Hood River, Oregon	
Section 2N-10-33	
	Scale 1" = 400' cms

SEE MAP 01N 10 04

02N 10 33

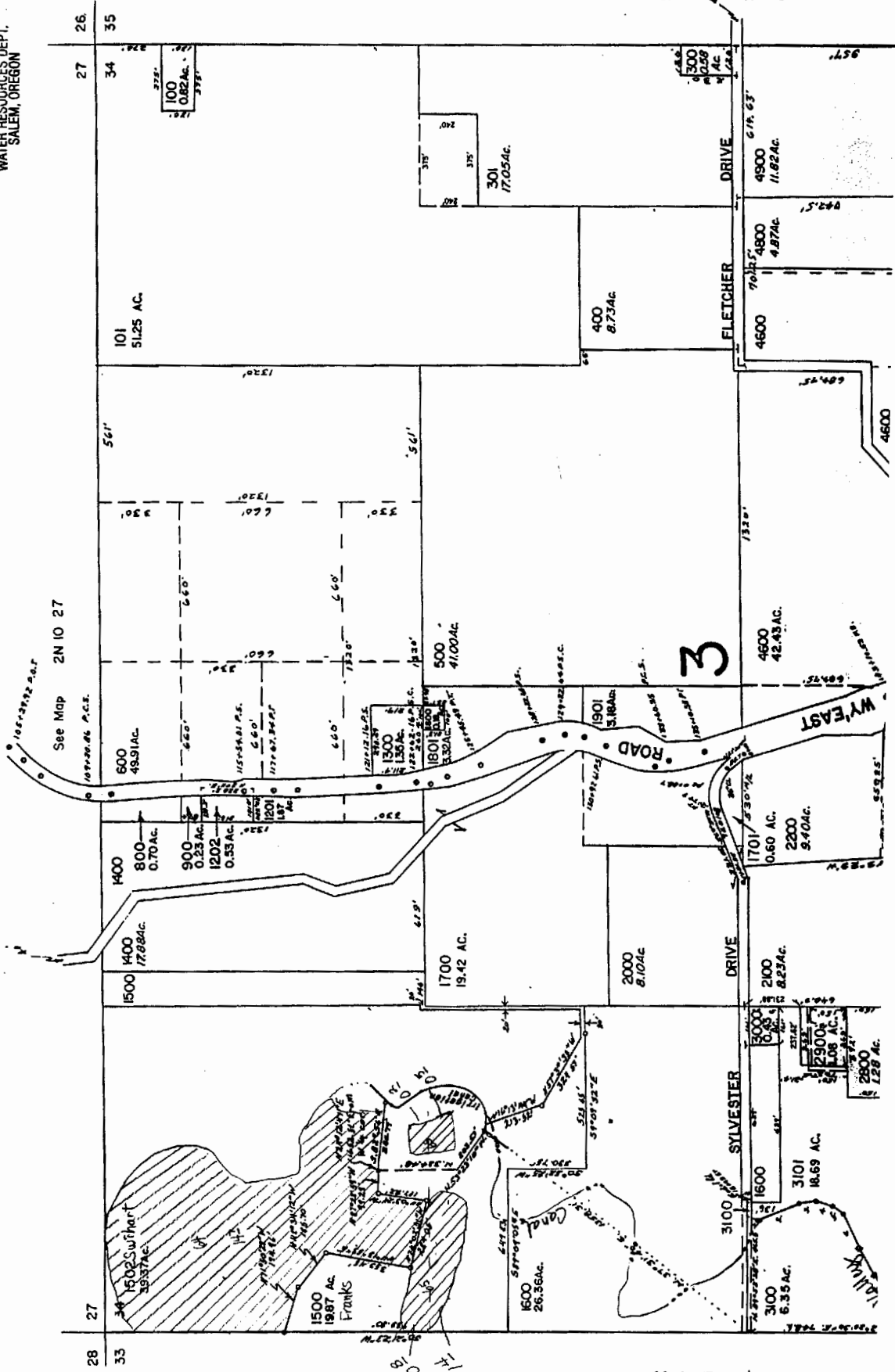
Application No. 39634  
 Permit No. 29617  
 Certificate No. 80929  
 Map 45 of 72

Section 34 T2N R10E WM  
 Hood River County

1"=400'

JUN 03 2002

WATER RESOURCES DEPT.  
 SALEM, OREGON



PREPARED FOR  
 THIS PURPOSE ONLY

T. L. 3100  
 1500 1987 AC FRANKS  
 1600 26.36 AC  
 1700 19.42 AC  
 1800 41.00 AC  
 1901 3.18 AC  
 2000 8.10 AC  
 2100 18.69 AC  
 2200 9.40 AC  
 2300 1.08 AC  
 2400 1.28 AC  
 2500 0.70 AC  
 2600 0.23 AC  
 2700 0.53 AC  
 2800 0.70 AC  
 2900 0.70 AC  
 300 17.05 AC  
 310 11.82 AC  
 320 4.87 AC  
 330 8.73 AC  
 340 51.25 AC  
 350 49.91 AC  
 360 42.43 AC  
 370 4.87 AC  
 380 8.73 AC  
 390 4.87 AC  
 400 11.82 AC  
 410 4.87 AC  
 420 8.73 AC  
 430 4.87 AC  
 440 8.73 AC  
 450 4.87 AC  
 460 8.73 AC  
 470 4.87 AC  
 480 8.73 AC  
 490 4.87 AC  
 500 8.73 AC  
 510 4.87 AC  
 520 8.73 AC  
 530 4.87 AC  
 540 8.73 AC  
 550 4.87 AC  
 560 8.73 AC  
 570 4.87 AC  
 580 8.73 AC  
 590 4.87 AC  
 600 8.73 AC  
 610 4.87 AC  
 620 8.73 AC  
 630 4.87 AC  
 640 8.73 AC  
 650 4.87 AC  
 660 8.73 AC  
 670 4.87 AC  
 680 8.73 AC  
 690 4.87 AC  
 700 8.73 AC  
 710 4.87 AC  
 720 8.73 AC  
 730 4.87 AC  
 740 8.73 AC  
 750 4.87 AC  
 760 8.73 AC  
 770 4.87 AC  
 780 8.73 AC  
 790 4.87 AC  
 800 8.73 AC  
 810 4.87 AC  
 820 8.73 AC  
 830 4.87 AC  
 840 8.73 AC  
 850 4.87 AC  
 860 8.73 AC  
 870 4.87 AC  
 880 8.73 AC  
 890 4.87 AC  
 900 8.73 AC  
 910 4.87 AC  
 920 8.73 AC  
 930 4.87 AC  
 940 8.73 AC  
 950 4.87 AC  
 960 8.73 AC  
 970 4.87 AC  
 980 8.73 AC  
 990 4.87 AC  
 1000 8.73 AC

See Map 2N 10 33

See Map 2N 10 35

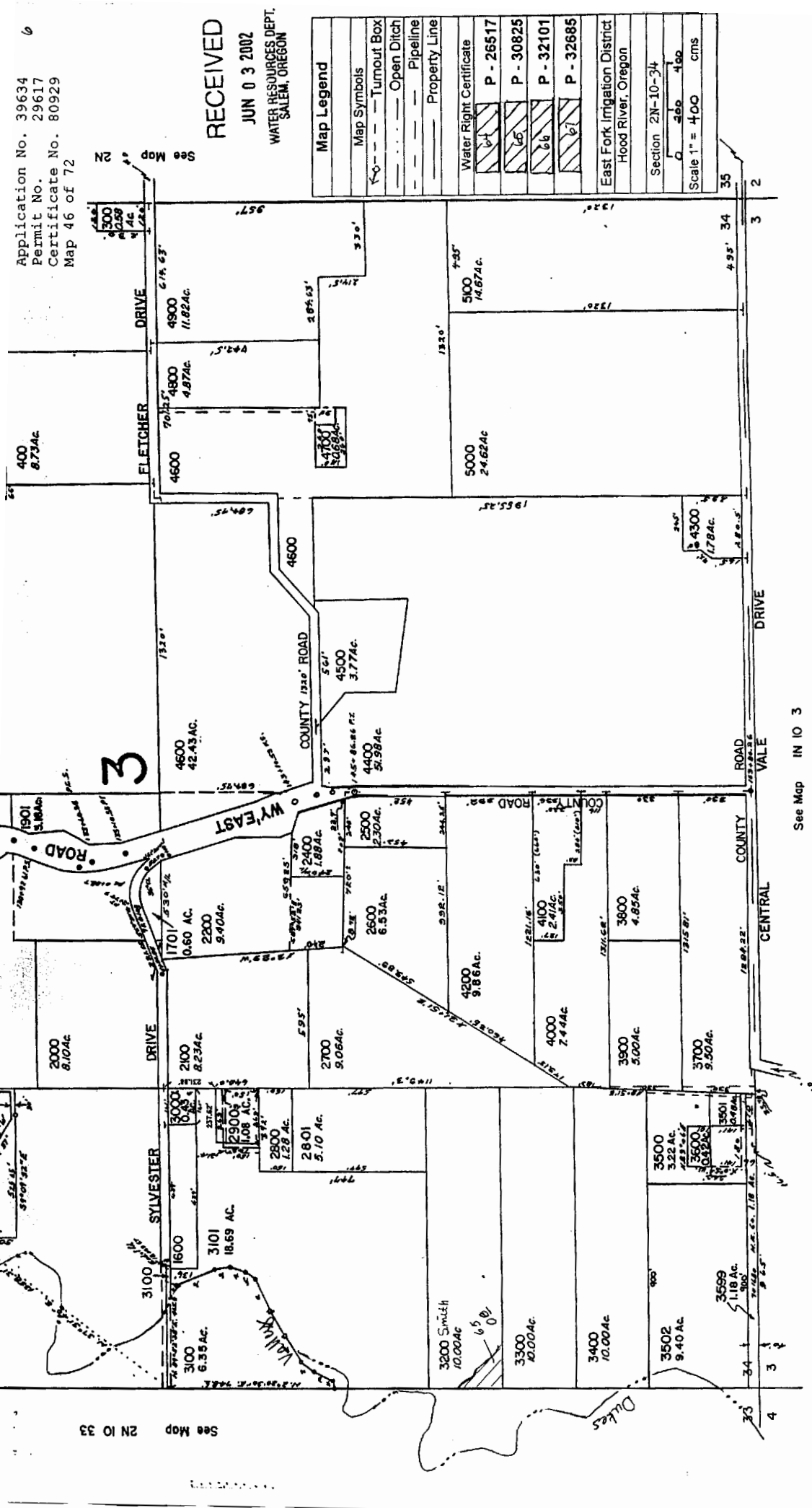
CANCELL  
 290  
 310  
 360  
 300  
 300  
 100  
 300  
 150  
 230  
 190  
 700  
 110  
 120  
 20

Application No. 39634  
 Permit No. 29617  
 Certificate No. 80929  
 Map 46 of 72

See Map 2N 10 33

RECEIVED  
 JUN 03 2002  
 WATER RESOURCES DEPT.  
 SALEM, OREGON

Map Legend	
Map Symbols	
Turnout Box	—
Open Ditch	---
Pipeline	---
Property Line	---
Water Right Certificate	
64	P - 26517
65	P - 30825
66	P - 32101
67	P - 32685
East Fork Irrigation District Hood River, Oregon	
Section 2N-10-34	
0	400
100	400
Scale 1" = 400 cms	



See Map IN 10 3

2N 10 34

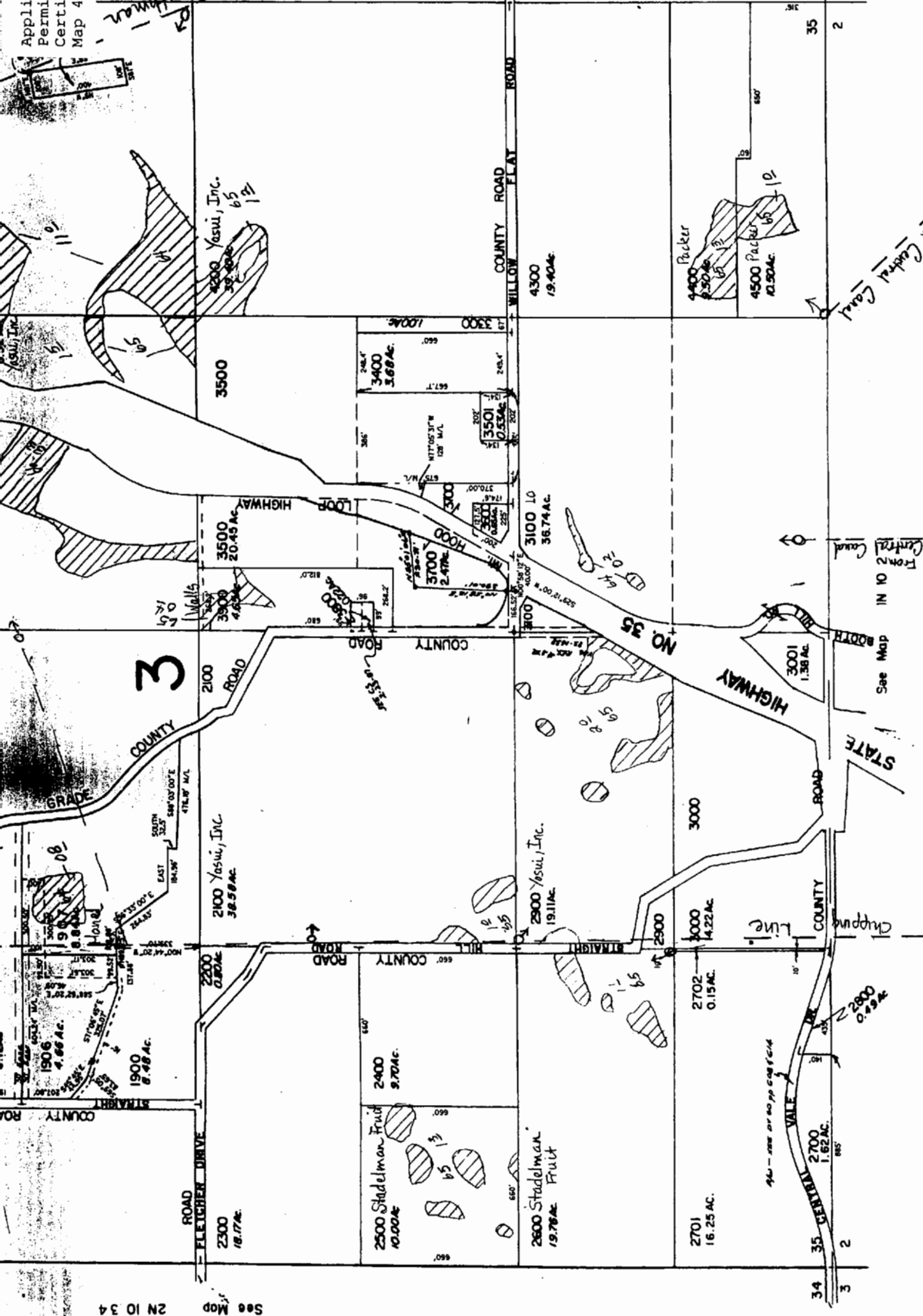
REVISED 3-2-99, JD



Application No. 39634  
 Permit No. 29617  
 Certificate No. 80929  
 Map 48 of 72

RECEIVED  
 JUN 13 2002  
 WATER RESOURCES DEPT.  
 SALEM, OREGON

Map Legend	
Map Symbols	
	Turnout Box
	Open Ditch
	Pipeline
	Property Line
Water Right Certificate	
	P - 26517
	P - 30825
	P - 32101
	P - 32685
East Fork Irrigation District Hood River, Oregon	
Section 2N-10-35	
	456
	456
Scale 1" = 400 cms	



2N 10 35

REVISED 5-10-99, JD

See Map 2N 10 34

See Map IN 10 2  
 From Central Canal

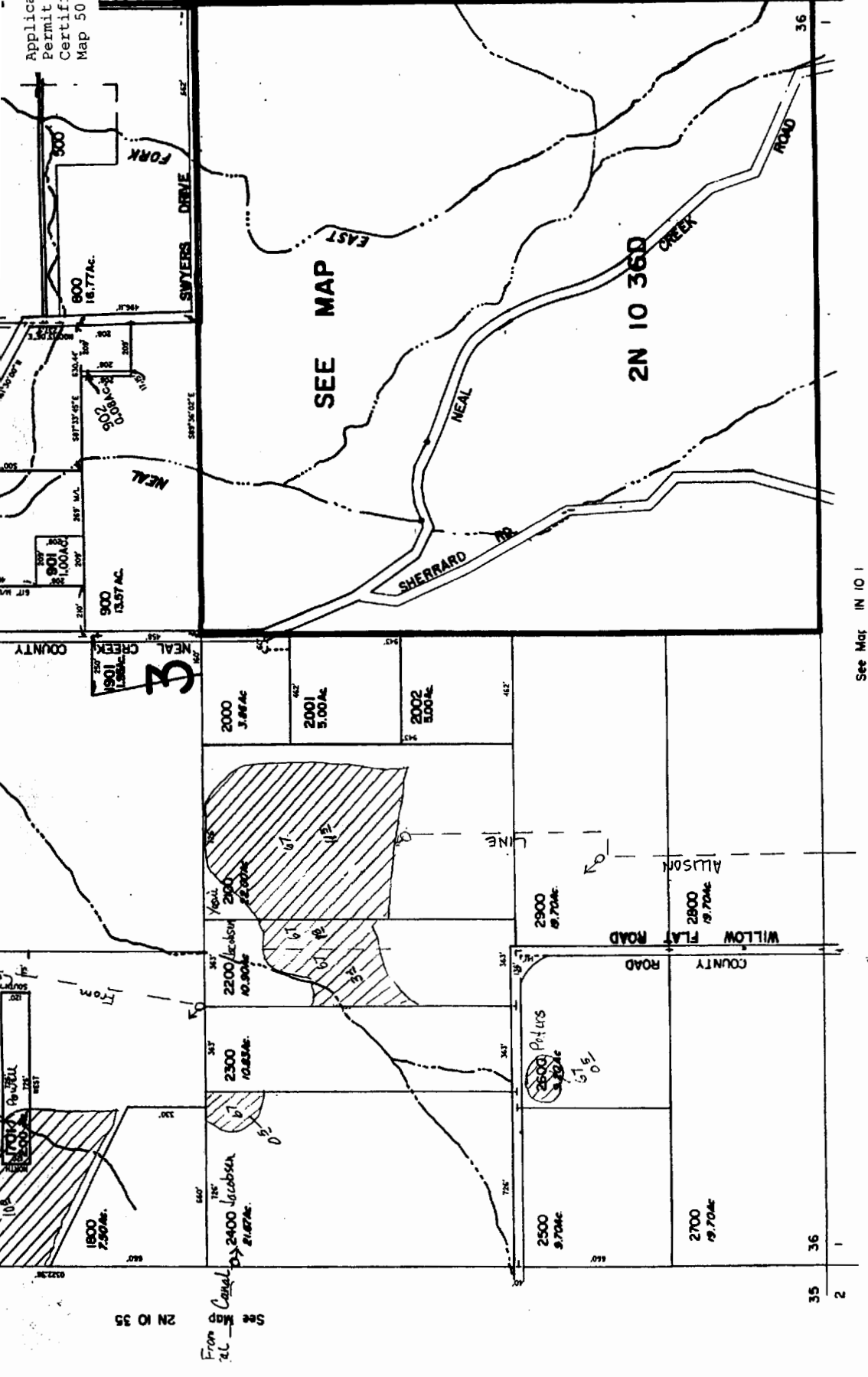




Application No. 39634  
 Permit No. 29617  
 Certificate No. 80929  
 Map 50 of 72

RECEIVED  
 JUN 03 2002  
 WATER RESOURCES DEPT.  
 SALEM, OREGON

Map Legend	
Map Symbols	
	Turnout Box
	Open Ditch
	Pipeline
	Property Line
Water Right Certificate	
	P - 26517
	P - 30825
	P - 32101
	P - 32685
East Fork Irrigation District Hood River, Oregon	
Section 2N-10-36	
	0 100 200 300 400
Scale 1" = 400 cms	



2N 10 36  
 REVISED 10-4-96, LC

See Map IN 10 1

See Map 2N 10 35

From Canal  
 2400 Jacobsen  
 21.67 ac.

2500  
 9.70 ac

2900  
 19.70 ac

2800  
 19.70 ac

2200  
 19.90 ac

2300  
 10.85 ac

1500  
 7.50 ac

2000  
 3.86 ac

2001  
 5.00 ac

2002  
 5.00 ac

2900  
 19.70 ac

2300  
 10.85 ac

1500  
 7.50 ac

2000  
 3.86 ac

2001  
 5.00 ac

2002  
 5.00 ac

NE1/4SE1/4 SEC. 36 T.2N. R.10E. W.M.  
HOOD RIVER COUNTY

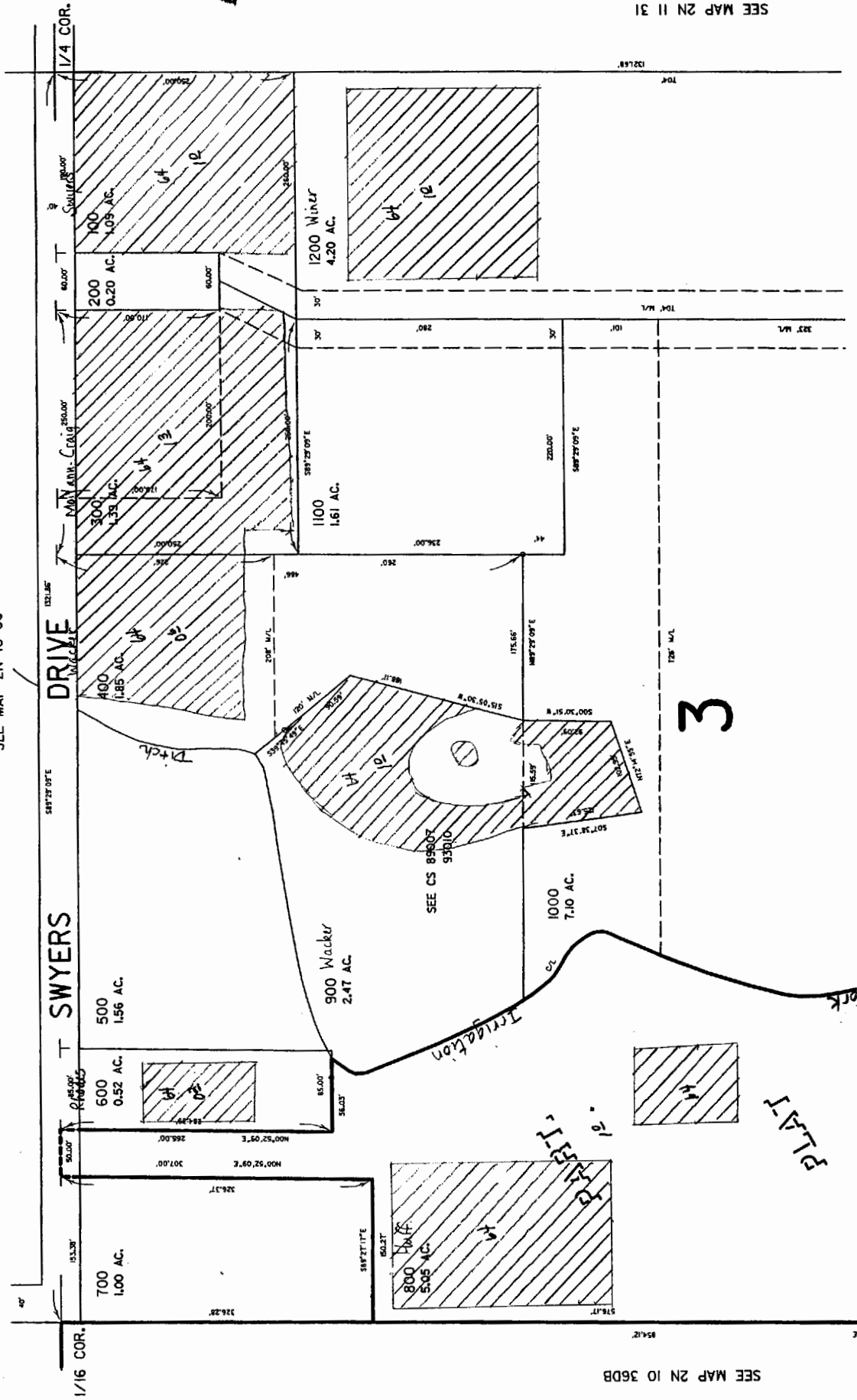
THIS MAP WAS PREPARED FOR  
ASSESSMENT PURPOSE ONLY

Application No. 39634  
Permit No. 29617  
Certificate No. 80929  
Map 51 of 72

JUN 0 3 2002  
WATER RESOURCES DEPT.  
SALEM, OREGON

1" = 100'

SEE MAP 2N 10 36



SEE MAP 2N 10 36DB

SEE MAP 2N 11 31

3

PLAT 1

PLAT 2

PLAT 3

PLAT 4

DRIVE


SWYERS

Irrigation

pk

1/4 COR.

1/16 COR.

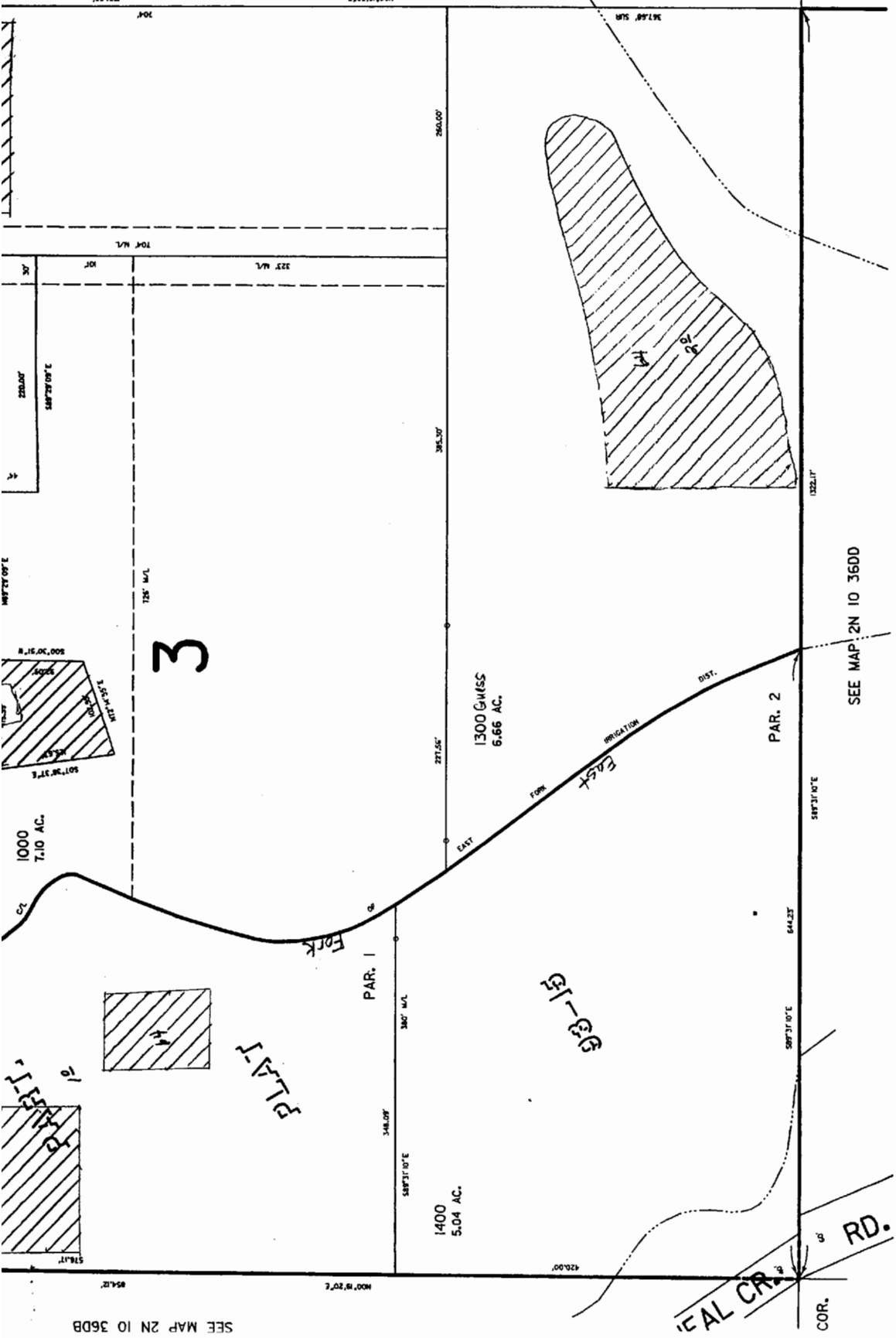


Application No. 39634  
 Permit No. 29617  
 Certificate No. 80929  
 Map 52 of 72

**RECEIVED**  
 JUN 13 2002  
 WATER RESOURCES DEPT.  
 SALEM, OREGON

SEE MAP 2N 10 31

Map Legend	
	Turnout Box
	Open Ditch
	Pipeline
	Property Line
Water Right Certificate	
	P - 26517
	P - 30825
	P - 32101
	P - 32685
East Fork Irrigation District Hood River, Oregon	
Section 2N-10-36DA	
Scale 1" = 100' cms	



**3**

**13-36-2N**

SEE MAP 2N 10 36DD

SEE MAP 2N 10 36DB

2N 10 36DA

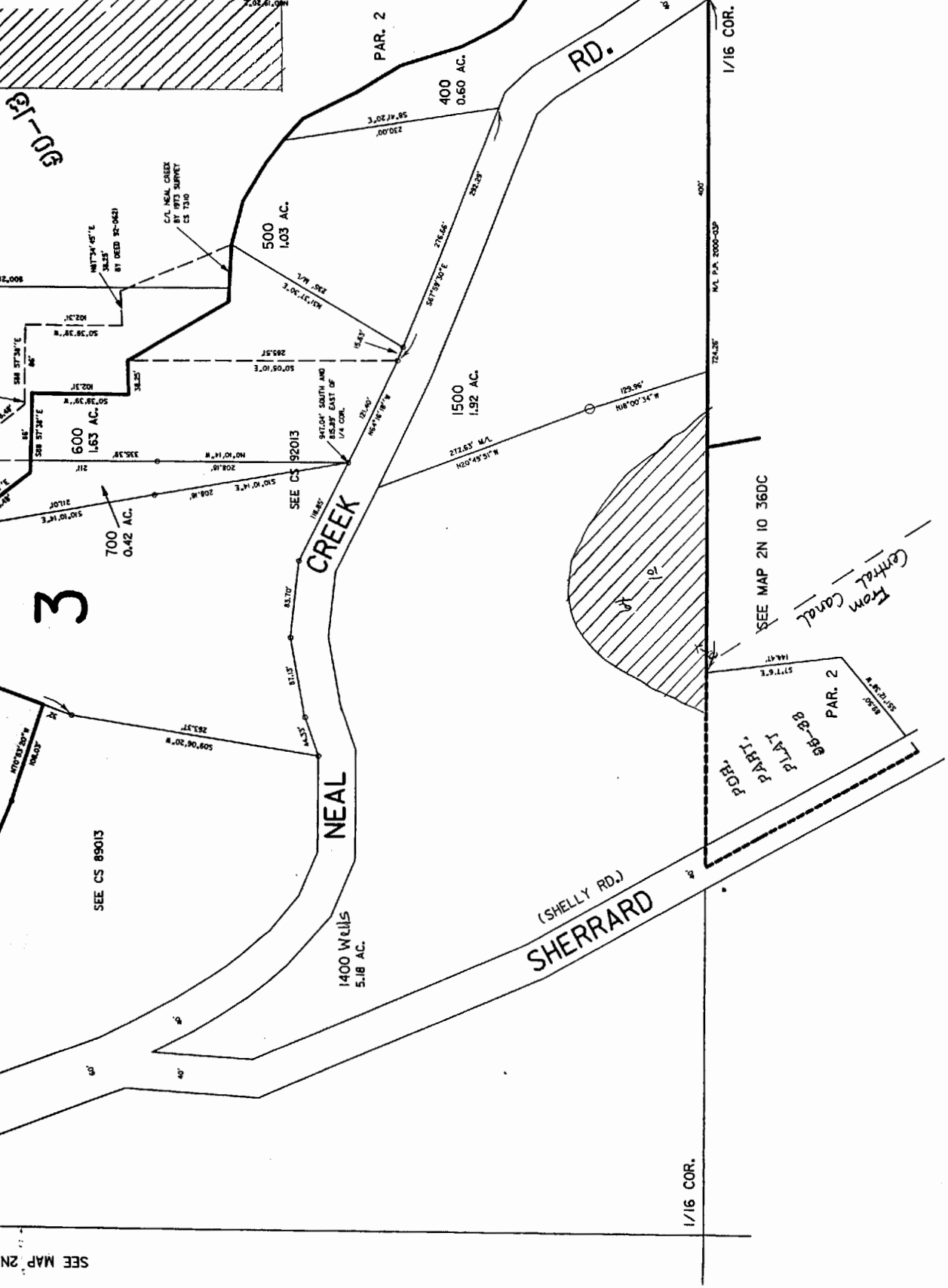
Revised 7/24/00, JD

1/16 COR.



Application No. 39634  
 Permit No. 29617  
 Certificate No. 80929  
 Map 54 of 72

WATER RESOURCES DEPT.  
 SALEM, OREGON



<b>Map Legend</b>
<b>Map Symbols</b>
--- Turnout Box
--- Open Ditch
--- Pipeline
--- Property Line
<b>Water Right Certificate</b>
W-1 P - 26517
W-2 P - 30825
W-3 P - 32101
W-4 P - 32685
<b>East Fork Irrigation District</b> Hood River, Oregon
Section 2N-10-36DB
Scale 1" = 100 cms

2N 10

Revised 9/

SEE MAP 2N

SEE MAP 2N 10 36DC

Central Canal  
From Canal

PLAT PART  
56-38  
PAR. 2

(SHELLY RD.)  
SHERRARD

NEAL CREEK

PAR. 2

3

30-13-03

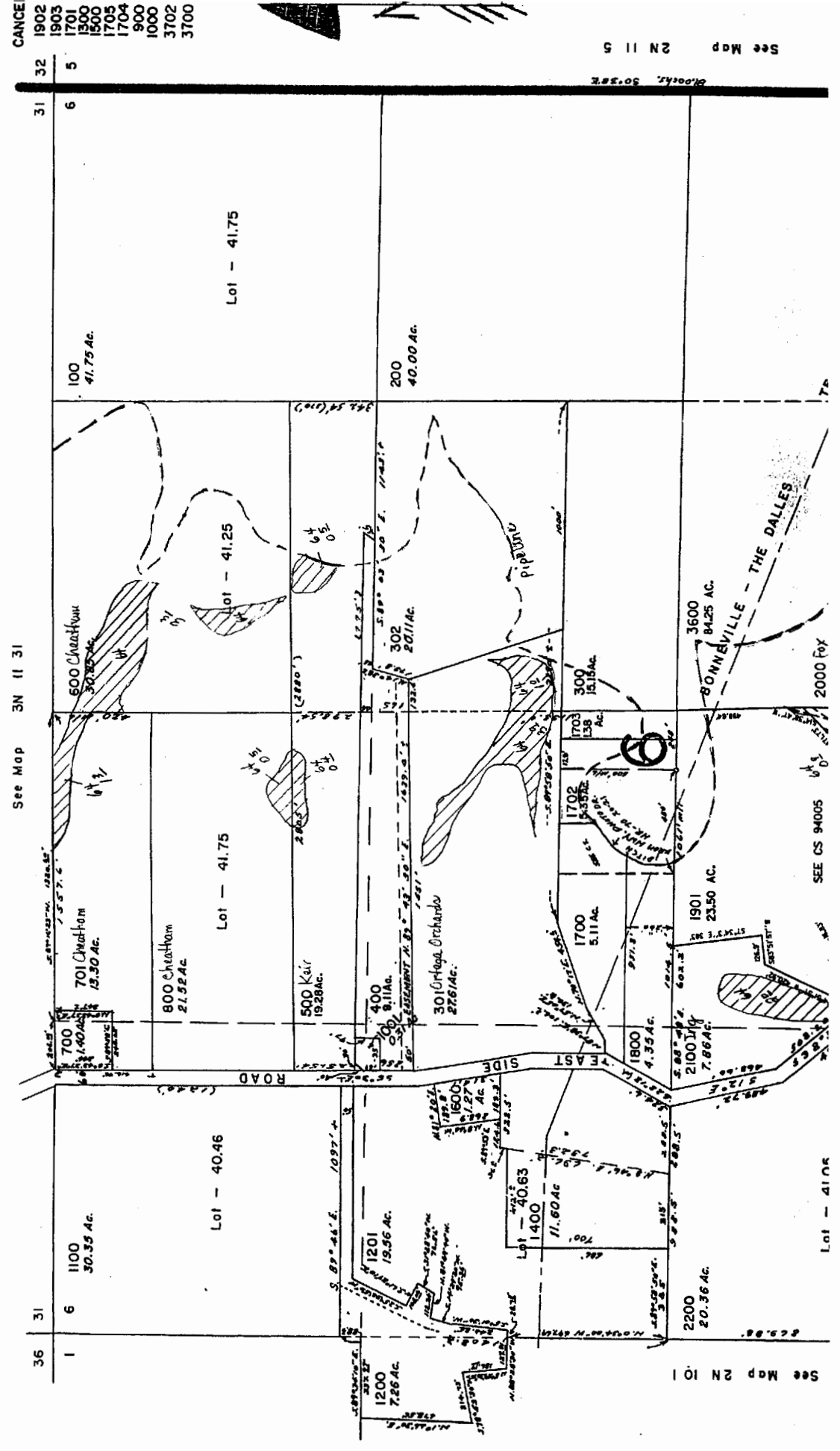
Application No. 39634  
 Permit No. 29617  
 Certificate No. 80929  
 Map 55 of 72

SECTION 6 T.2N. R.IIE. W.M.  
 HOOD RIVER COUNTY

1" = 400'

THIS MAP WAS PREPARED FOR  
 ASSESSMENT PURPOSE ONLY

WATER RESOURCES DEPT.  
 SALEM, OREGON



See Map 2N 11 5

See Map 3N 11 31

See Map 2N 10 1

SEE CS 94005

Lot - 4105

74

1902  
1903  
1701  
1500  
1705  
1704  
900  
1000  
3702  
3700

31 32

36 31

700  
140  
701  
13.30 Ac.

1 6 1100  
30.35 Ac.

100  
41.75 Ac.

6 5

Lot - 40.46

Lot - 41.75

Lot - 41.25

Lot - 41.75

500 Kair  
19.28 Ac.

800 Cheatham  
21.52 Ac.

500 Cheatham  
20.75 Ac.

200  
40.00 Ac.

302  
20.11 Ac.

400  
8.11 Ac.

301 Ortega Orchard  
27.61 Ac.

1702  
15.35 Ac.

1703  
13.8 Ac.

300  
15.18 Ac.

1800  
4.35 Ac.

2100  
7.86 Ac.

1901  
23.50 Ac.

3600  
84.25 Ac.

2000 Fox

SEE CS 94005

Lot - 4105

74

CANCE

1902  
1903  
1701  
1500  
1705  
1704  
900  
1000  
3702  
3700

31 32

6 5

100  
41.75 Ac.

200  
40.00 Ac.

302  
20.11 Ac.

400  
8.11 Ac.

301 Ortega Orchard  
27.61 Ac.

1702  
15.35 Ac.

1703  
13.8 Ac.

300  
15.18 Ac.

1800  
4.35 Ac.

2100  
7.86 Ac.

1901  
23.50 Ac.

3600  
84.25 Ac.

2000 Fox

SEE CS 94005

Lot - 4105

74

CANCE

1902  
1903  
1701  
1500  
1705  
1704  
900  
1000  
3702  
3700

31 32

6 5

100  
41.75 Ac.

200  
40.00 Ac.

302  
20.11 Ac.

400  
8.11 Ac.

301 Ortega Orchard  
27.61 Ac.

1702  
15.35 Ac.

1703  
13.8 Ac.

300  
15.18 Ac.

1800  
4.35 Ac.

2100  
7.86 Ac.

1901  
23.50 Ac.

3600  
84.25 Ac.

2000 Fox

SEE CS 94005

Lot - 4105

74

CANCE

1902  
1903  
1701  
1500  
1705  
1704  
900  
1000  
3702  
3700

31 32

6 5

100  
41.75 Ac.

200  
40.00 Ac.

302  
20.11 Ac.

400  
8.11 Ac.

301 Ortega Orchard  
27.61 Ac.

1702  
15.35 Ac.

1703  
13.8 Ac.

300  
15.18 Ac.

1800  
4.35 Ac.

2100  
7.86 Ac.

1901  
23.50 Ac.

3600  
84.25 Ac.

2000 Fox

SEE CS 94005

Lot - 4105

74

CANCE

1902  
1903  
1701  
1500  
1705  
1704  
900  
1000  
3702  
3700

31 32

6 5

100  
41.75 Ac.

200  
40.00 Ac.

302  
20.11 Ac.

400  
8.11 Ac.

301 Ortega Orchard  
27.61 Ac.

1702  
15.35 Ac.

1703  
13.8 Ac.

300  
15.18 Ac.

1800  
4.35 Ac.

2100  
7.86 Ac.

1901  
23.50 Ac.

3600  
84.25 Ac.

2000 Fox

SEE CS 94005

Lot - 4105

74

CANCE

1902  
1903  
1701  
1500  
1705  
1704  
900  
1000  
3702  
3700

31 32

6 5

100  
41.75 Ac.

200  
40.00 Ac.

302  
20.11 Ac.

400  
8.11 Ac.

301 Ortega Orchard  
27.61 Ac.

1702  
15.35 Ac.

1703  
13.8 Ac.

300  
15.18 Ac.

1800  
4.35 Ac.

2100  
7.86 Ac.

1901  
23.50 Ac.

3600  
84.25 Ac.

2000 Fox

SEE CS 94005

Lot - 4105

74

CANCE

1902  
1903  
1701  
1500  
1705  
1704  
900  
1000  
3702  
3700

31 32

6 5

100  
41.75 Ac.

200  
40.00 Ac.

302  
20.11 Ac.

400  
8.11 Ac.

301 Ortega Orchard  
27.61 Ac.

1702  
15.35 Ac.

1703  
13.8 Ac.

300  
15.18 Ac.

1800  
4.35 Ac.

2100  
7.86 Ac.

1901  
23.50 Ac.

3600  
84.25 Ac.

2000 Fox

SEE CS 94005

Lot - 4105

74

CANCE

1902  
1903  
1701  
1500  
1705  
1704  
900  
1000  
3702  
3700

31 32

6 5

100  
41.75 Ac.

200  
40.00 Ac.

302  
20.11 Ac.

400  
8.11 Ac.

301 Ortega Orchard  
27.61 Ac.

1702  
15.35 Ac.

1703  
13.8 Ac.

300  
15.18 Ac.

1800  
4.35 Ac.

2100  
7.86 Ac.

1901  
23.50 Ac.

3600  
84.25 Ac.

2000 Fox

SEE CS 94005

Lot - 4105

74

CANCE

1902  
1903  
1701  
1500  
1705  
1704  
900  
1000  
3702  
3700

31 32

6 5

100  
41.75 Ac.

200  
40.00 Ac.

302  
20.11 Ac.

400  
8.11 Ac.

301 Ortega Orchard  
27.61 Ac.

1702  
15.35 Ac.

1703  
13.8 Ac.

300  
15.18 Ac.

1800  
4.35 Ac.

2100  
7.86 Ac.

1901  
23.50 Ac.

3600  
84.25 Ac.

2000 Fox

SEE CS 94005

Lot - 4105

74

CANCE

1902  
1903  
1701  
1500  
1705  
1704  
900  
1000  
3702  
3700

31 32

6 5

100  
41.75 Ac.

200  
40.00 Ac.

302  
20.11 Ac.

400  
8.11 Ac.

301 Ortega Orchard  
27.61 Ac.

1702  
15.35 Ac.

1703  
13.8 Ac.

300  
15.18 Ac.

1800  
4.35 Ac.

2100  
7.86 Ac.

1901  
23.50 Ac.

3600  
84.25 Ac.

2000 Fox

SEE CS 94005

Lot - 4105

74

CANCE

1902  
1903  
1701  
1500  
1705  
1704  
900  
1000  
3702  
3700

31 32

6 5

100  
41.75 Ac.

200  
40.00 Ac.

302  
20.11 Ac.

400  
8.11 Ac.

301 Ortega Orchard  
27.61 Ac.

1702  
15.35 Ac.

1703  
13.8 Ac.

300  
15.18 Ac.

1800  
4.35 Ac.

2100  
7.86 Ac.

1901  
23.50 Ac.

3600  
84.25 Ac.

2000 Fox

SEE CS 94005

Lot - 4105

74

CANCE

1902  
1903  
1701  
1500  
1705  
1704  
900  
1000  
3702  
3700

31 32

6 5

100  
41.75 Ac.

200  
40.00 Ac.

302  
20.11 Ac.

400  
8.11 Ac.

301 Ortega Orchard  
27.61 Ac.

1702  
15.35 Ac.

1703  
13.8 Ac.

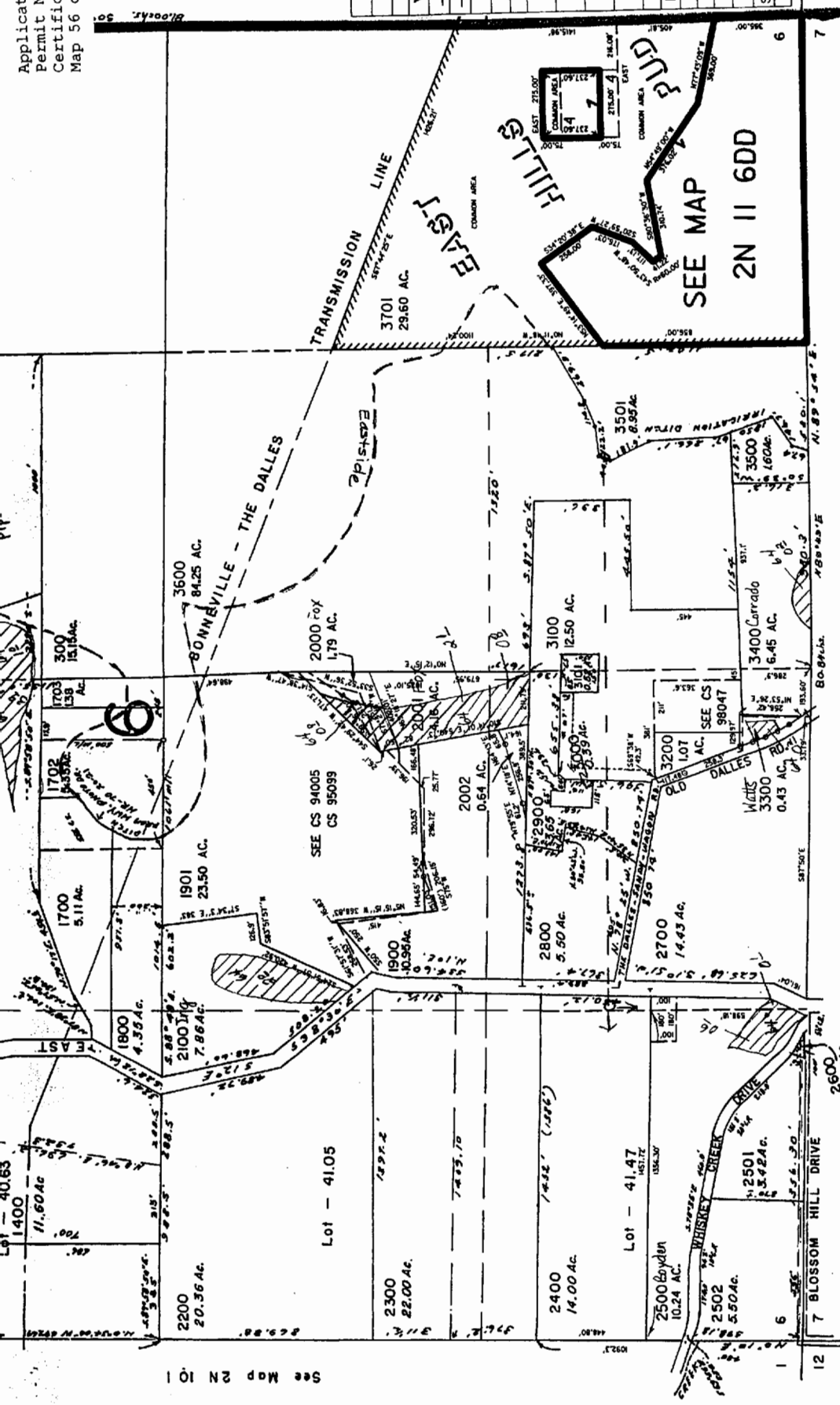
300  
15.18 Ac.

Application No. 39634  
 Permit No. 29617  
 Certificate No. 80929  
 Map 56 of 72

RECEIVED  
 JUN 03 2002  
 WATER RESOURCES DEPT.  
 SALEM, OREGON

See Map 2N 11  
 See Map 2N 11

Map Legend	
Map Symbols	Property Line
--- Turnout Box	Water Right Certificate
--- Open Ditch	P - 26517
--- Pipeline	P - 30822
	P - 3210
	P - 3268
	East Fork Irrigation District Hood River, Oregon
	Section 2N-11-06
	Scale 1" = 400' cms



Revised 5/11/99, JD

See Map 2N 11 7

2N 11 6



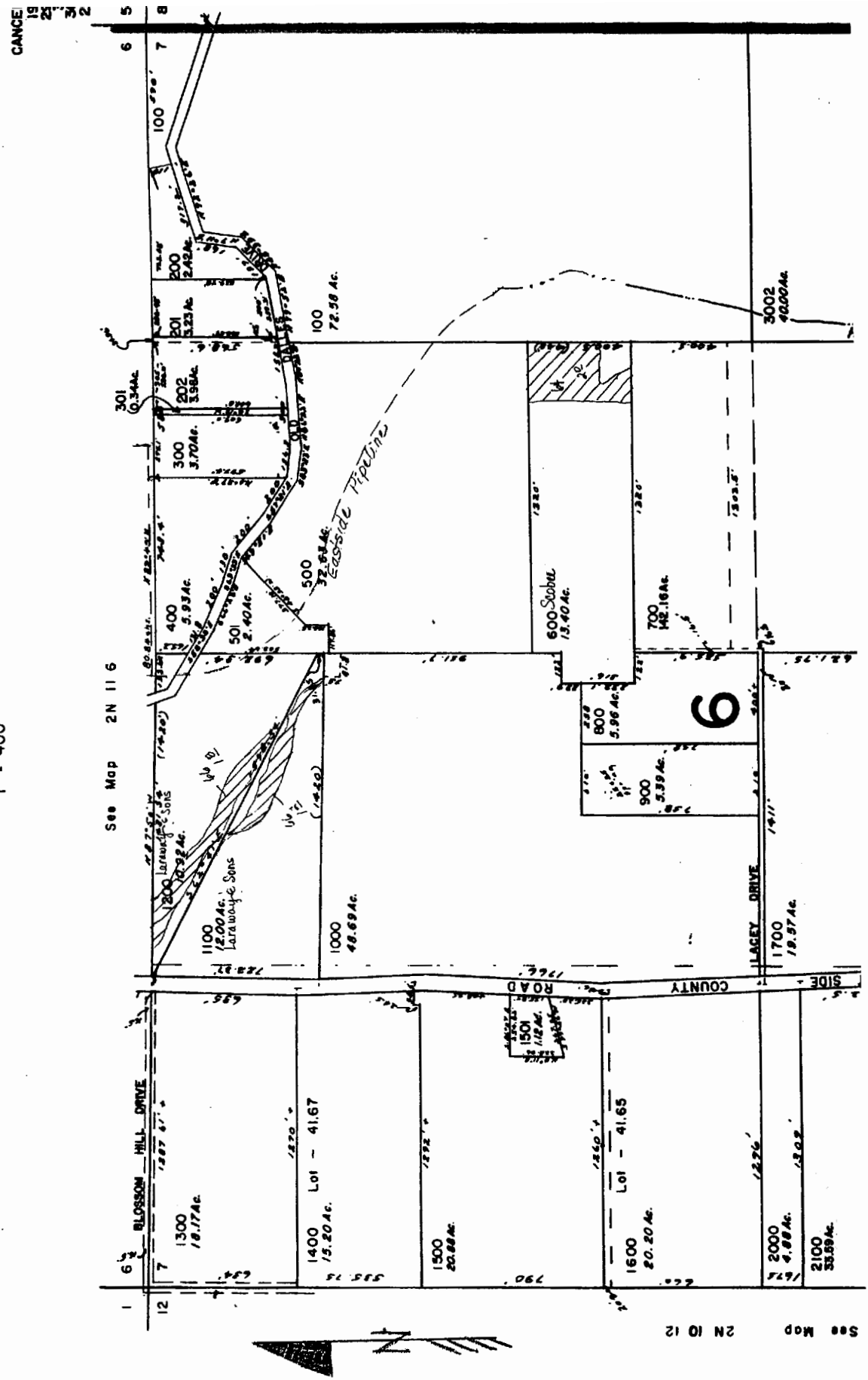
Application No. 39634  
 Permit No. 29617  
 Certificate No. 80929  
 Map 57 of 72

SPILLER, WILLIAMS

**Section 7 T2N R11E WM**  
**Hood River County**

1" = 400'

THIS MAP WAS PREPARED FOR  
 ASSESSMENT PURPOSE ONLY



CANCE

19  
21  
22

6  
5

7  
8

100  
200  
300

400  
500

600  
700

800  
900

1000  
1100

1200  
1300

1400  
1500

1600  
1700

1800  
1900

2000  
2100

2200  
2300

2400  
2500

2600  
2700

2800  
2900

3000  
3100

3200  
3300

3400  
3500

3600  
3700

3800  
3900

4000  
4100

4200  
4300

4400  
4500

4600  
4700

4800  
4900

5000  
5100

5200  
5300

5400  
5500

5600  
5700

5800  
5900

6000  
6100

6200  
6300

6400  
6500

6600  
6700

6800  
6900

7000  
7100

7200  
7300

7400  
7500

7600  
7700

7800  
7900

8000  
8100

8200  
8300

8400  
8500

8600  
8700

8800  
8900

9000  
9100

9200  
9300

9400  
9500

9600  
9700

9800  
9900

10000  
10100

10200  
10300

10400  
10500

10600  
10700

10800  
10900

11000  
11100

11200  
11300

11400  
11500

11600  
11700

11800  
11900

12000  
12100

12200  
12300

12400  
12500

12600  
12700

12800  
12900

13000  
13100

13200  
13300

13400  
13500

13600  
13700

13800  
13900

14000  
14100

14200  
14300

14400  
14500

14600  
14700

14800  
14900

15000  
15100

15200  
15300

15400  
15500

15600  
15700

15800  
15900

16000  
16100

16200  
16300

16400  
16500

16600  
16700

16800  
16900

17000  
17100

17200  
17300

17400  
17500

17600  
17700

17800  
17900

18000  
18100

18200  
18300

18400  
18500

18600  
18700

18800  
18900

19000  
19100

19200  
19300

19400  
19500

19600  
19700

19800  
19900

20000  
20100

20200  
20300

20400  
20500

20600  
20700

20800  
20900

21000  
21100

21200  
21300

21400  
21500

21600  
21700

21800  
21900

22000  
22100

22200  
22300

22400  
22500

22600  
22700

22800  
22900

23000  
23100

23200  
23300

23400  
23500

23600  
23700

23800  
23900

24000  
24100

24200  
24300

24400  
24500

24600  
24700

24800  
24900

25000  
25100

25200  
25300

25400  
25500

25600  
25700

25800  
25900

26000  
26100

26200  
26300

26400  
26500

26600  
26700

26800  
26900

27000  
27100

27200  
27300

27400  
27500

27600  
27700

27800  
27900

28000  
28100

28200  
28300

28400  
28500

28600  
28700

28800  
28900

29000  
29100

29200  
29300

29400  
29500

29600  
29700

29800  
29900

30000  
30100

30200  
30300

30400  
30500

30600  
30700

30800  
30900

31000  
31100

31200  
31300

31400  
31500

31600  
31700

31800  
31900

32000  
32100

32200  
32300

32400  
32500

32600  
32700

32800  
32900

33000  
33100

33200  
33300

33400  
33500

33600  
33700

33800  
33900

34000  
34100

34200  
34300

34400  
34500

34600  
34700

34800  
34900

35000  
35100

35200  
35300

35400  
35500

35600  
35700

35800  
35900

36000  
36100

36200  
36300

36400  
36500

36600  
36700

36800  
36900

37000  
37100

37200  
37300

37400  
37500

37600  
37700

37800  
37900

38000  
38100

38200  
38300

38400  
38500

38600  
38700

38800  
38900

39000  
39100

39200  
39300

39400  
39500

39600  
39700

39800  
39900

40000  
40100

40200  
40300

40400  
40500

40600  
40700

40800  
40900

41000  
41100

41200  
41300

41400  
41500

41600  
41700

41800  
41900

42000  
42100

42200  
42300

42400  
42500

42600  
42700

42800  
42900

43000  
43100

43200  
43300

43400  
43500

43600  
43700

43800  
43900

44000  
44100

44200  
44300

44400  
44500

44600  
44700

44800  
44900

45000  
45100

45200  
45300

45400  
45500

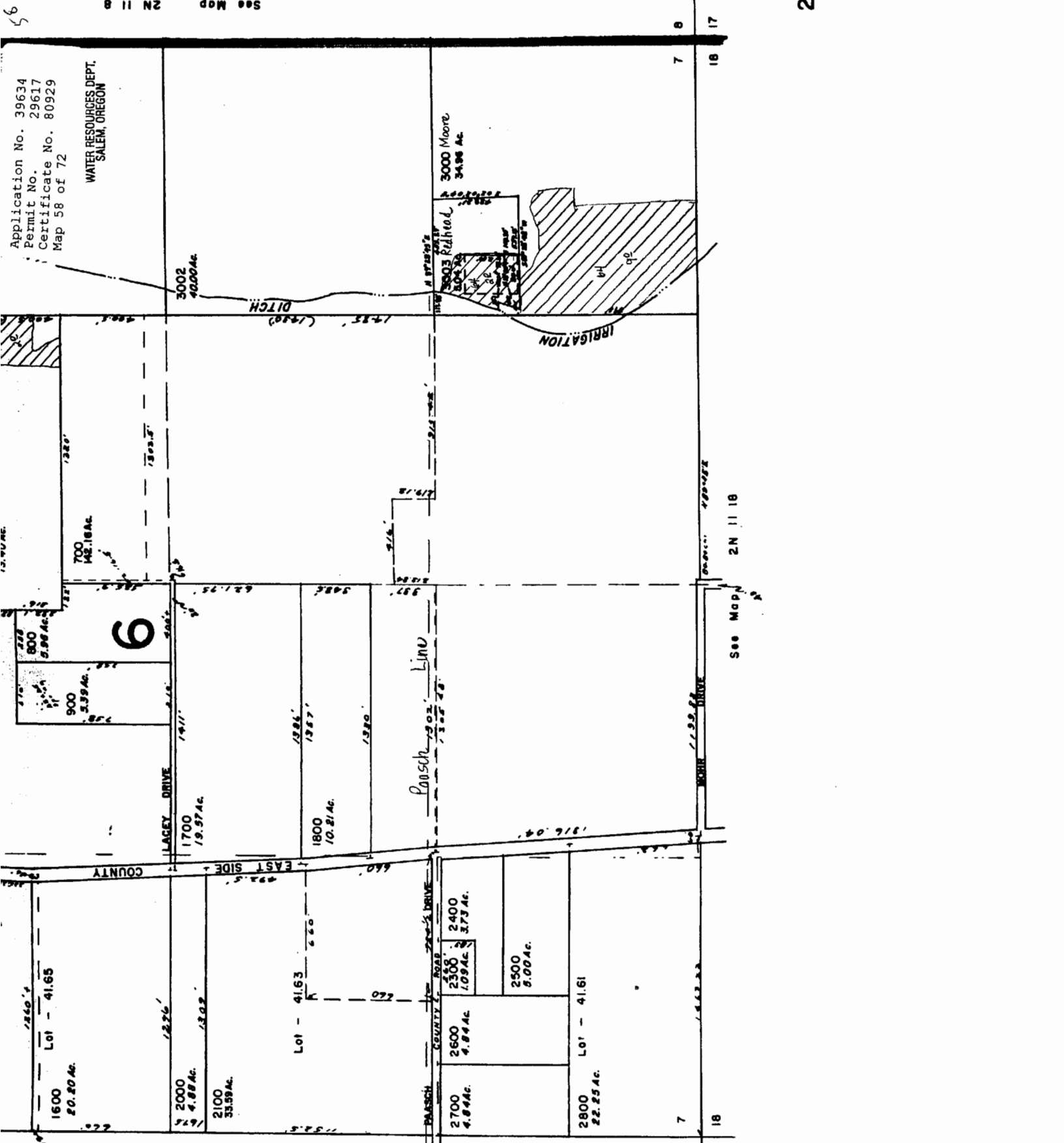
45600  
45700

45800  
45900

46000  
46100

Application No. 39634  
 Permit No. 29617  
 Certificate No. 80929  
 Map 58 of 72

WATER RESOURCES DEPT.  
 SALEM, OREGON



See Map 2N 10 12

Map Legend	
Map Symbols	
←--- Turnout Box	
--- Open Ditch	
--- Pipeline	
--- Property Line	
Water Right Certificate	
64	P - 26517
65	P - 30825
66	P - 32101
67	P - 32685
East Fork Irrigation District Hood River, Oregon	
Section 2N-11-07	
0	350 400
Scale 1" = 400 cms	

See Map 2N 11 18

7 8 17 18

13 18





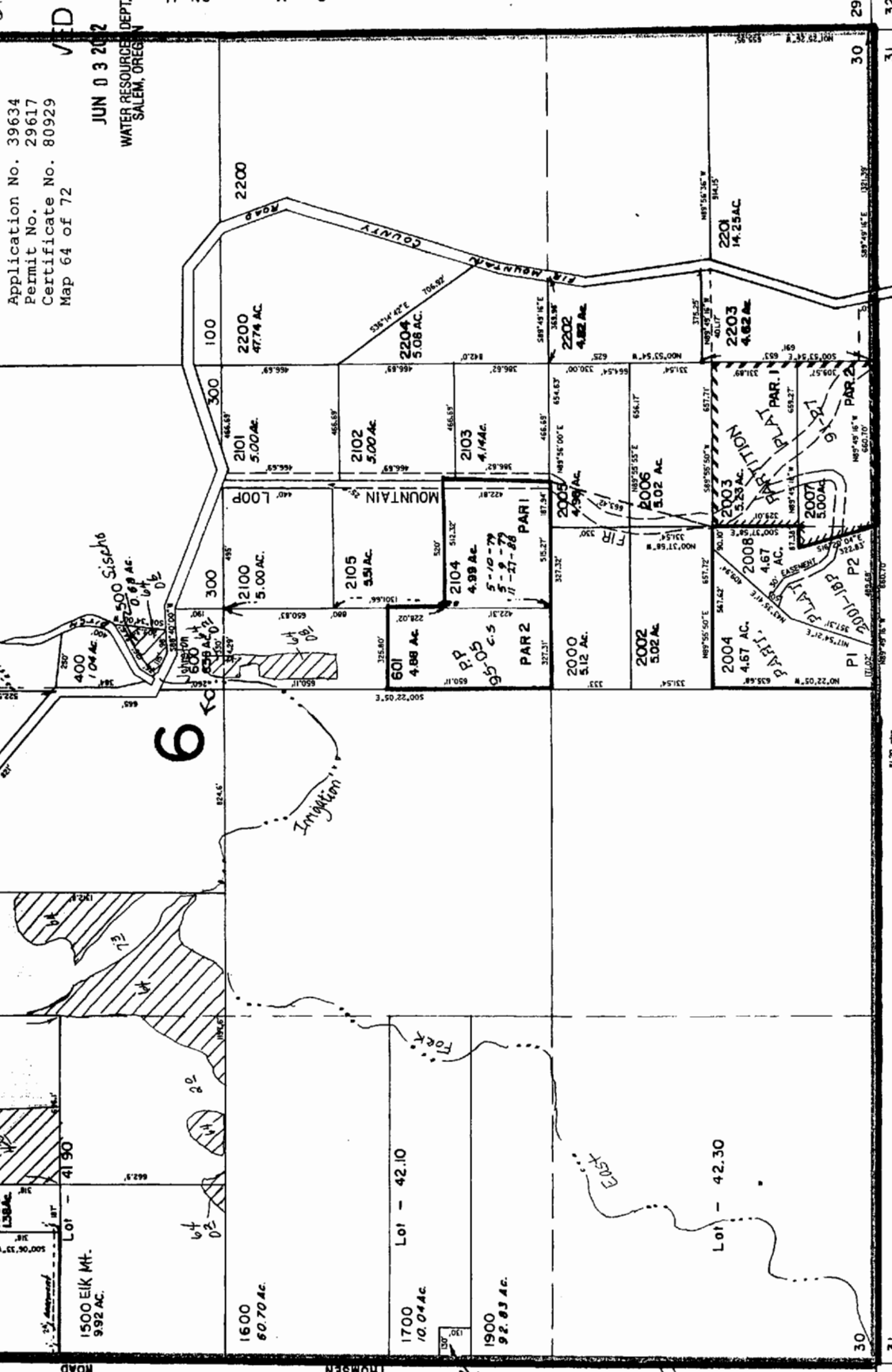






Application No. 39634  
 Permit No. 29617  
 Certificate No. 80929  
 Map 64 of 72

JUN 03 2012  
 WATER RESOURCE DEPT.  
 SALEM, OREGON



Application No. 39634  
 Permit No. 29617  
 Certificate No. 80929  
 Map 64 of 72

6

1500 EIK MT.  
 9.92 AC.

1600  
 60.70 AC.

1700  
 10.04 AC.

1900  
 92.83 AC.

2000  
 5.12 AC.

2002  
 5.02 AC.

2004  
 4.67 AC.

2006  
 5.02 AC.

2003  
 5.29 AC.

2001  
 14.25 AC.

2100  
 5.00 AC.

2102  
 5.00 AC.

2103  
 4.14 AC.

2104  
 4.88 AC.

2105  
 5.51 AC.

2200  
 47.74 AC.

2202  
 4.82 AC.

2203  
 4.62 AC.

2204  
 5.08 AC.

Application No. 39634  
 Permit No. 29617  
 Certificate No. 80929  
 Map 64 of 72

6

1500 EIK MT.  
 9.92 AC.

1600  
 60.70 AC.

1700  
 10.04 AC.

1900  
 92.83 AC.

2000  
 5.12 AC.

2002  
 5.02 AC.

2004  
 4.67 AC.

2006  
 5.02 AC.

2003  
 5.29 AC.

2001  
 14.25 AC.

2100  
 5.00 AC.

2102  
 5.00 AC.

2103  
 4.14 AC.

2104  
 4.88 AC.

2105  
 5.51 AC.

2200  
 47.74 AC.

2202  
 4.82 AC.

2203  
 4.62 AC.

2204  
 5.08 AC.

Application No. 39634  
 Permit No. 29617  
 Certificate No. 80929  
 Map 64 of 72

6

1500 EIK MT.  
 9.92 AC.

1600  
 60.70 AC.

1700  
 10.04 AC.

1900  
 92.83 AC.

2000  
 5.12 AC.

2002  
 5.02 AC.

2004  
 4.67 AC.

2006  
 5.02 AC.

2003  
 5.29 AC.

2001  
 14.25 AC.

2100  
 5.00 AC.

2102  
 5.00 AC.

2103  
 4.14 AC.

2104  
 4.88 AC.

2105  
 5.51 AC.

2200  
 47.74 AC.

2202  
 4.82 AC.

2203  
 4.62 AC.

2204  
 5.08 AC.



Application No. 39634  
 Permit No. 29617  
 Certificate No. 80929  
 Map 65 of 72

**NE 1/4 Sec. 36 T.3N. R.10E. W.M.**  
**HOOD RIVER COUNTY**

1"=200'

THIS MAP WAS PREPARED FOR  
 ASSESSMENT PURPOSE ONLY

Cancel

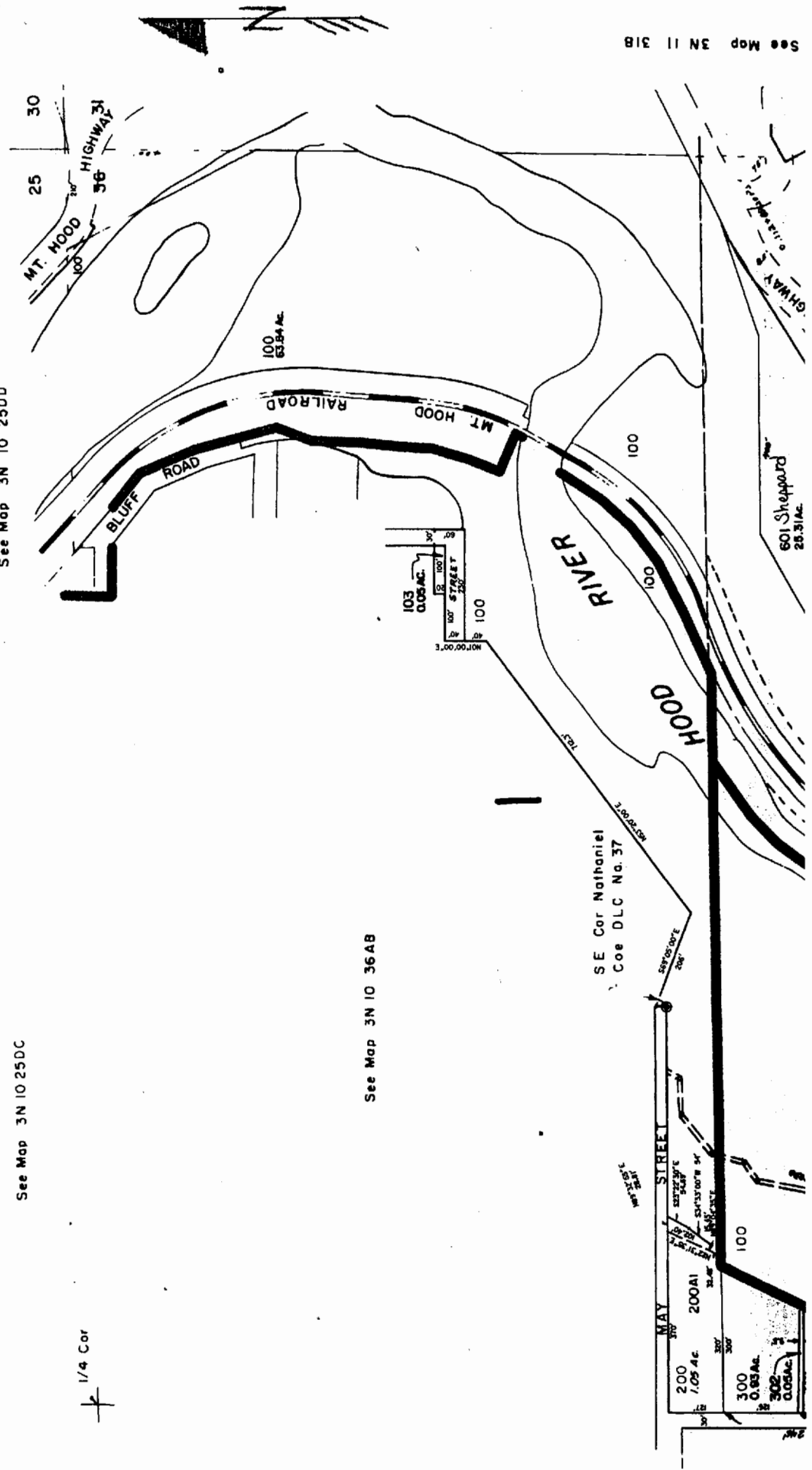
See Map 3N 10 25DD

See Map 3N 10 25DC

1/4 Cor

See Map 3N 10 36AB

See Map 3N 10 36BA

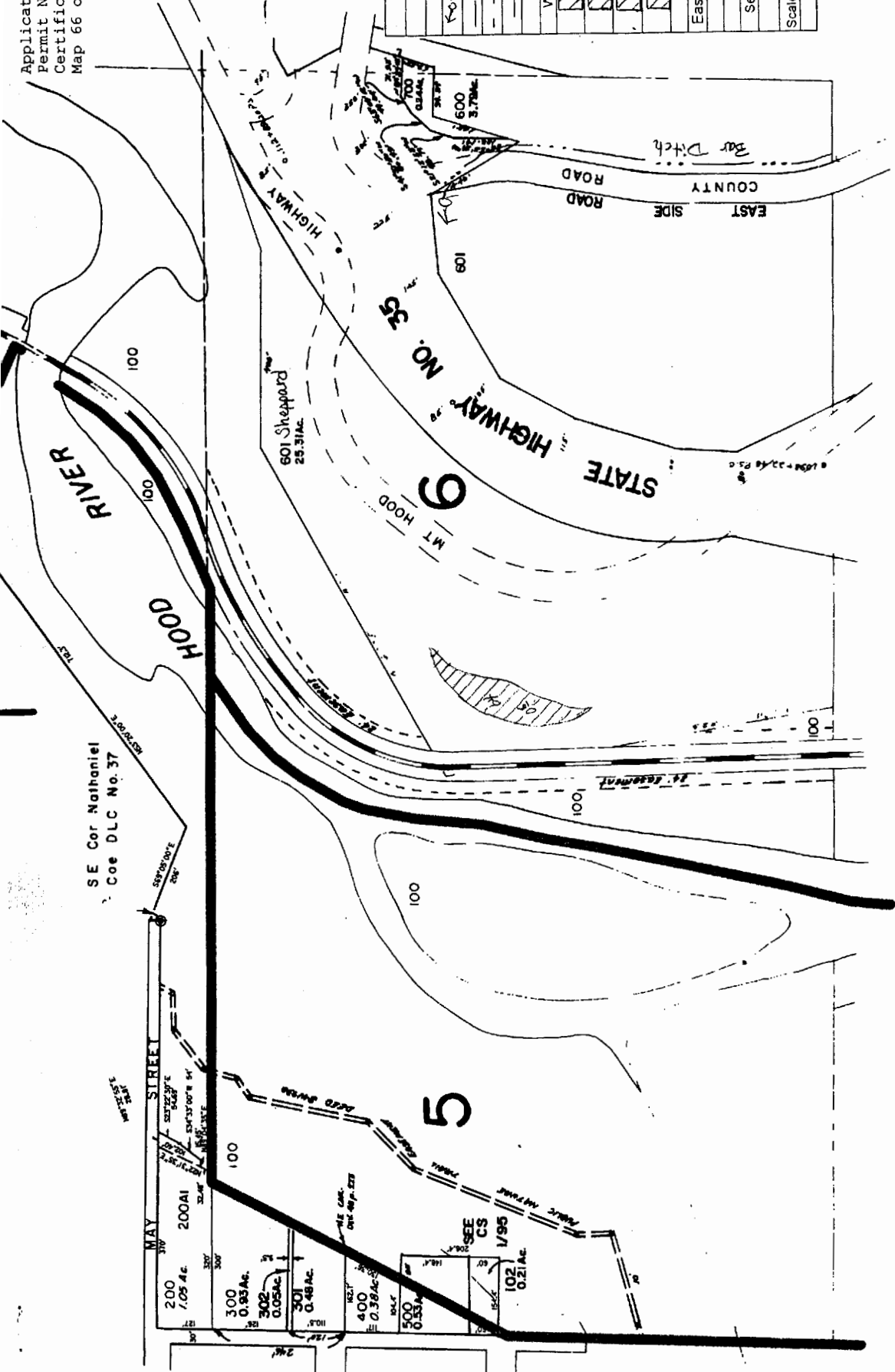


See Map 3N 11 31B

Application No. 39634  
 Permit No. 29617  
 Certificate No. 80929  
 Map 66 of 72

See Map 3N 11 31B

SE Cor Nathaniel  
 Coe DLC No. 37



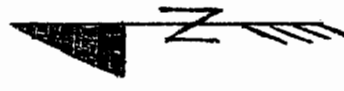
Map Legend	
Map Symbols	
	Turnout Box
	Open Ditch
	Pipeline
	Property Line
Water Right Certificate	
	P - 26517
	P - 30825
	P - 32101
	P - 32685
East Fork Irrigation District Hood River, Oregon	
Section 3N-10-36A	
Scale 1" = 2,000' cms	

3N 10 36A  
 HOOD RIVER

See Map 3N 10 36D

Application No. 39634  
 Permit No. 29617  
 Certificate No. 80929  
 Map 67 of 72  
 JUNE 13 1972  
 WATER RESOURCES DEPT.  
 SALEM, OREGON

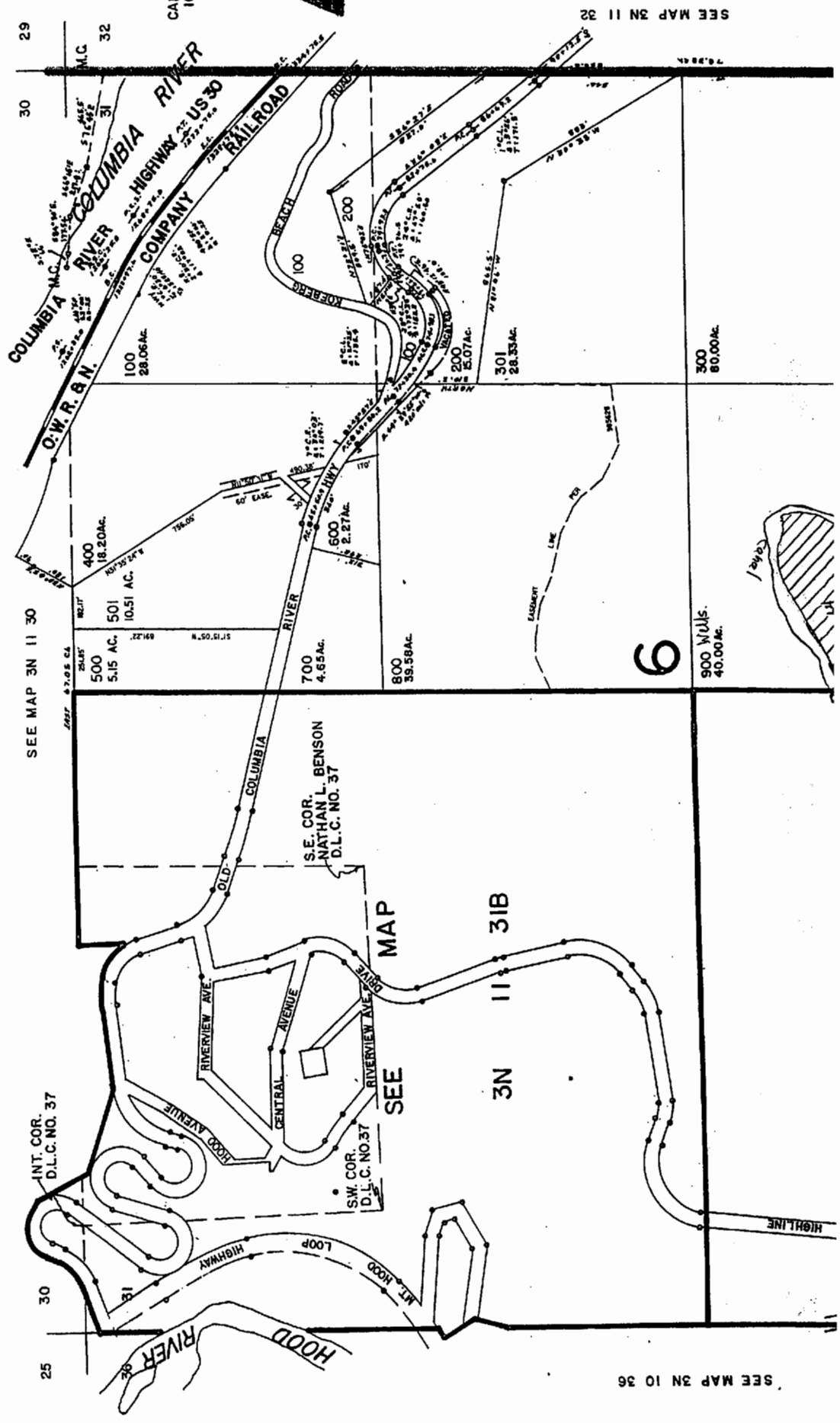
CANCELLED  
 1000 thru 22  
 201



SECTION 31 T.3N. R.IE. W.M.  
 HOOD RIVER COUNTY

1" = 400'

THIS MAP WAS PREPARED FOR  
 ASSESSMENT PURPOSE ONLY



SEE MAP 3N 10 36

SEE MAP 3N 11 30

SEE MAP 3N 11 32

MAP 3N 11 31B

INT. COR. D.L.C. NO. 37

S.W. COR. D.L.C. NO. 37

S.E. COR. NATHAN L. BENSON D.L.C. NO. 37

Application No. 39634  
 Permit No. 29617  
 Certificate No. 80929  
 Map 68 of 72

**RECEIVED**  
 JUN n 3 2002  
 WATER RESOURCES DEPT.  
 SALEM, OREGON

SEE MAP 3N

6

900 WILLS.  
40.00 Ac.

300  
80.00 Ac.

2300  
40.00 Ac.

SEE MAP  
 3N 11 31C  
 PRIVATE

HIGHLINE

OLD

Line

Creek

Whiskey

ROAD

ROAD

31

6

31

6

5

SEE MAP 2N 11 6

3N 11 31  
 & INDEX

36

1

REVISED 3-2-99, JD

Map Legend	
Map Symbols	
	Turnout Box
	Open Ditch
	Pipeline
	Property Line
Water Right Certificate	
	P - 26517
	P - 30825
	P - 32101
	P - 32685
East Fork Irrigation District Hood River, Oregon	
Section 3N-11-31	
	400
	100
Scale 1" = 400 cms	

SEE MAP 3N 10 36

Application No. 39634  
Permit No. 29617  
Certificate No. 80929  
Map 69 of 72

NW1/4 SEC. 31 T.3N. R.11E. WM.  
HOOD RIVER COUNTY

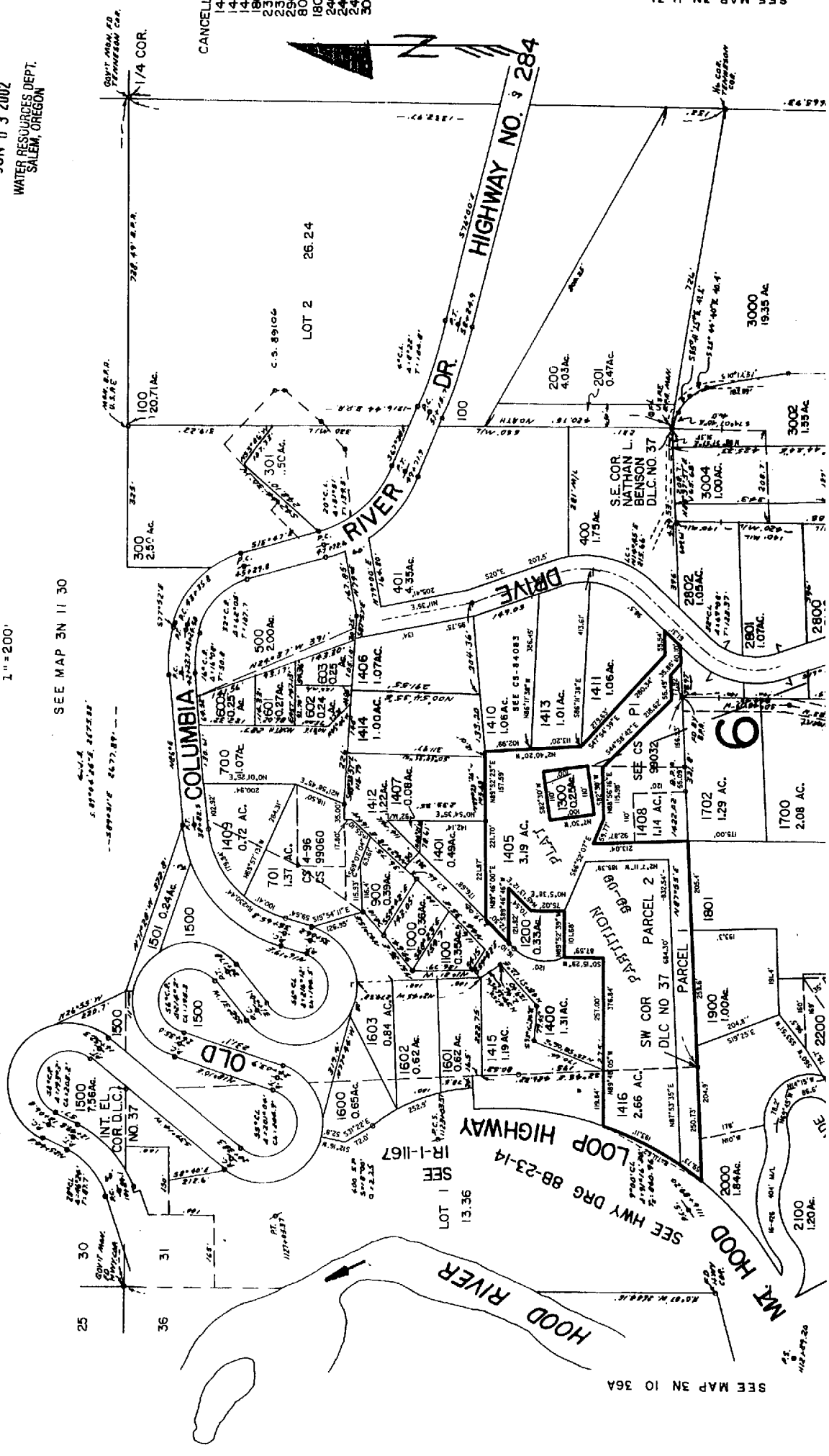
RECEIVED  
JUN 03 2002

WATER RESOURCES DEPT.  
SALEM, OREGON

1" = 200'

SEE MAP 3N 11 30

THIS MAP WAS PREPARED FOR  
ASSESSMENT PURPOSE ONLY



SEE MAP 3N 10 36A

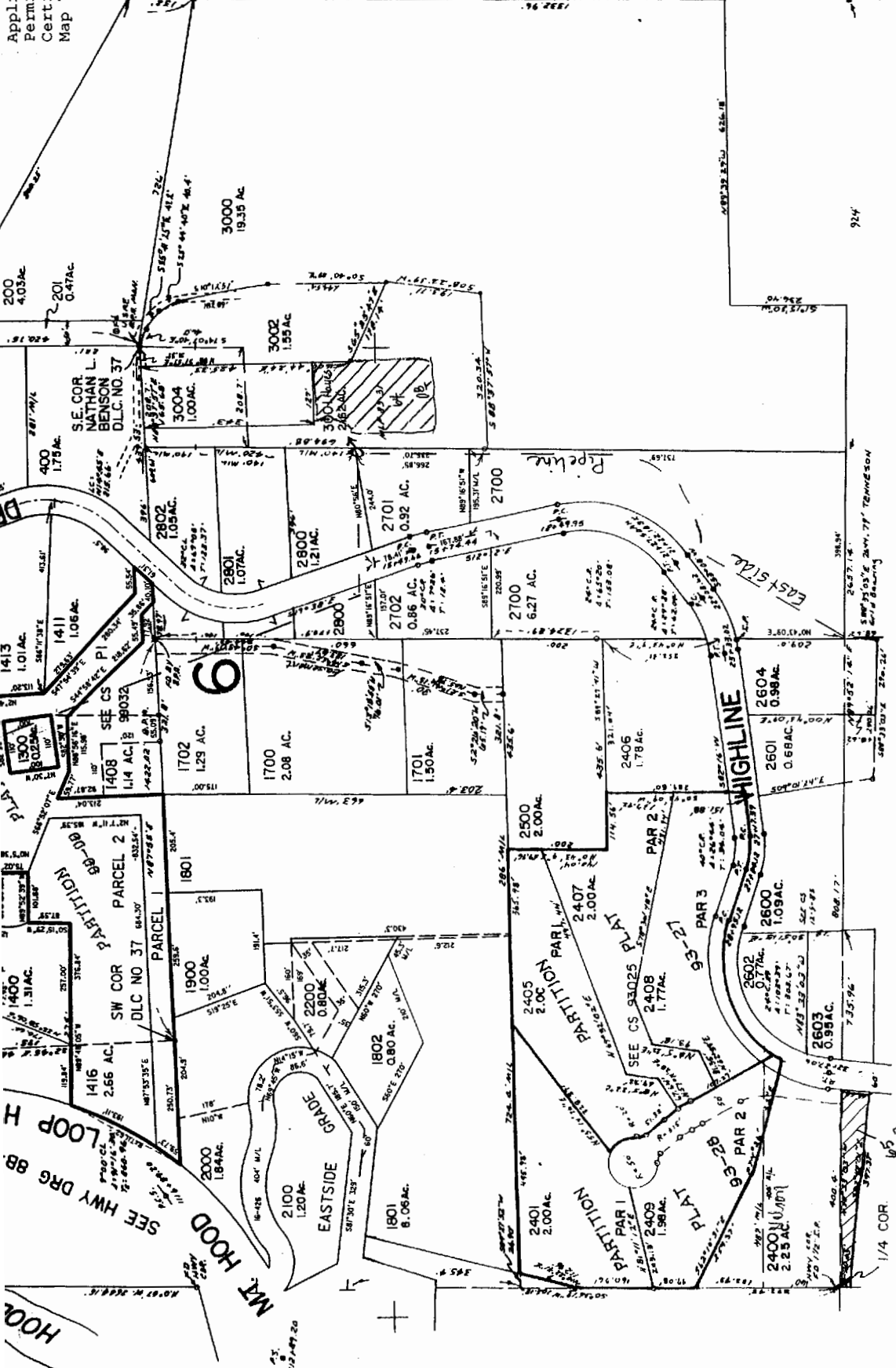
Application No. 39634  
 Permit No. 29617  
 Certificate No. 80929  
 Map 70 of 72

SALEM, OREGON

SEE MAP 3N 11 31B

Map Legend	
Map Symbols	
Turnout Box	⊙
Open Ditch	—
Pipeline	—
Property Line	—
Water Right Certificate	
64	P - 26517
65	P - 30825
66	P - 32101
67	P - 32685
East Fork Irrigation District Hood River, Oregon	
Section 3N-11-31B	
Scale 1" = 200' cms	

Revise  
 8/2/01, J  
 3N 11 31B



924  
 CEN. SEC.

SEE MAP 3N 11 31C

SEE MAP 3N 10 36A



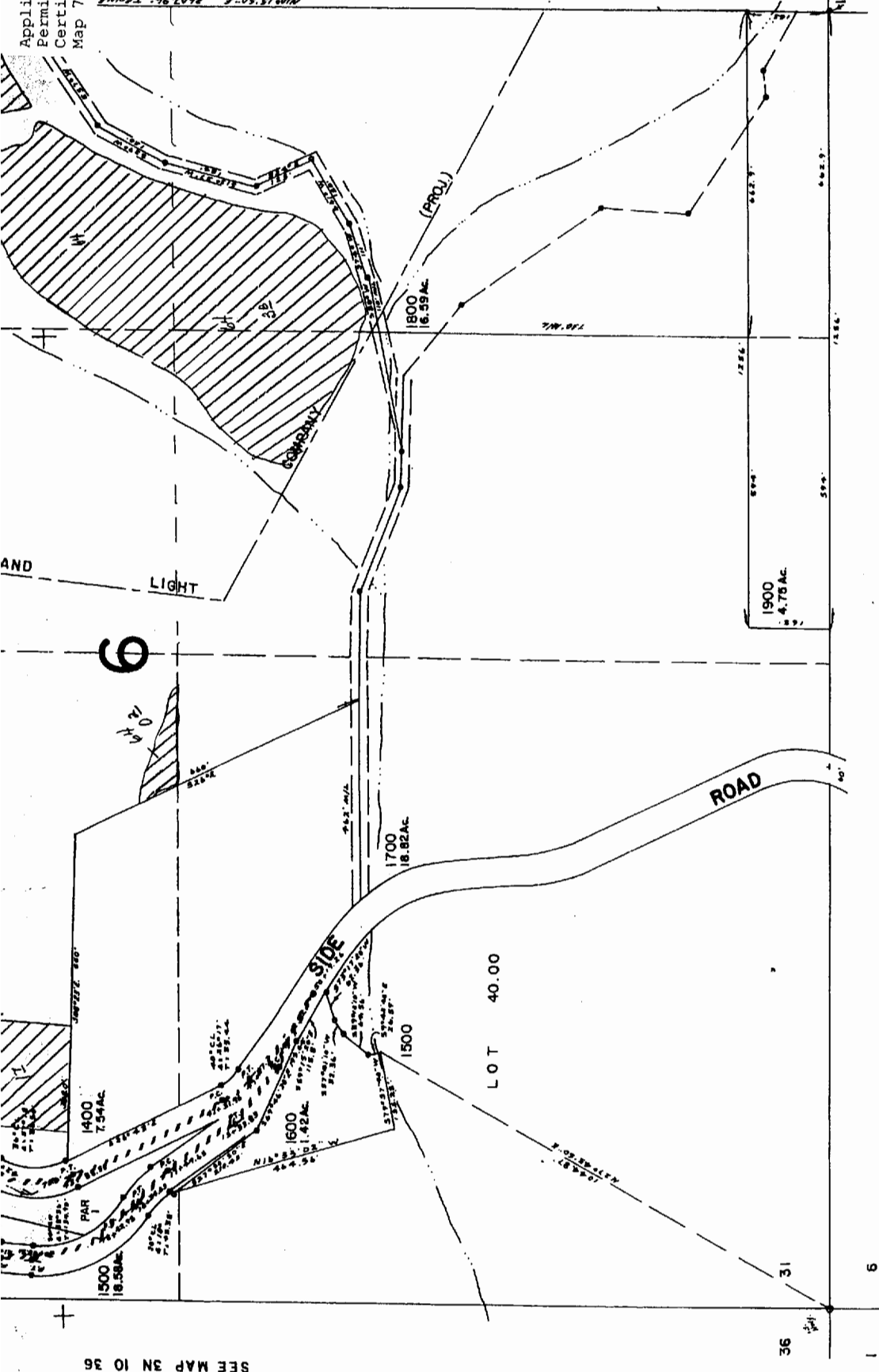
Application No. 39634  
 Permit No. 29617  
 Certificate No. 80929  
 Map 72 of 72

RECEIVED  
 JUN 11 3 2002  
 WATER RESOURCES DEPT  
 SALEM, OREGON

SEE MAP 3N

MP 15.50-2 2607.96 72NWA  
 GRID

Map Legend	
Map Symbols	
	Turnout Box
	Open Ditch
	Pipeline
	Property Line
Water Right Certificate	
	P - 26517
	P - 30825
	P - 32101
	P - 32685
East Fork Irrigation District Hood River, Oregon	
Section 3N-11-31G	
Scale 1" = 200 cms	



SEE MAP 3N 10 36

SEE MAP 2N 11 6

3N 11 31G

Revised 12/14/99, JD