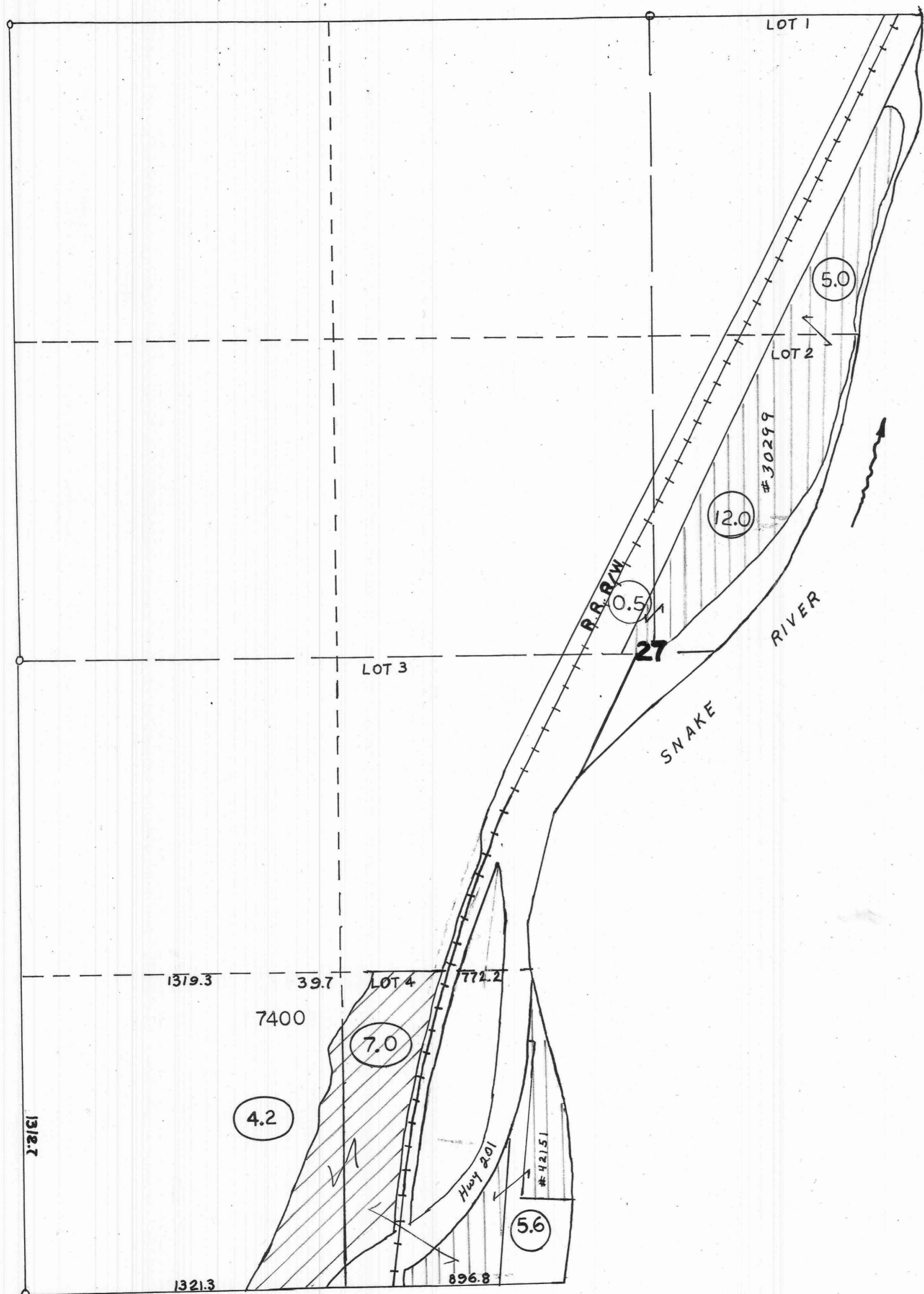


RIDGEVIEW IRRIGATION DISTRICT



RECEIVED
 AUG 29 2003
 WATER RESOURCES DEPT.
 SALEM, OREGON

- (xx.x)
IRR. ACRES
IN 1/4 1/4
- [Hatched Box]
IRR. ACRES
- [Diamond with x.x]
PENDING
- [Hatched Box]
PENDING ACRES
- (x.x)
PRIVATE
- [Vertical Lines Box]
PRIVATE ACRES
- PROPERTY LINE IF
OTHER THAN 1/4 1/4



SCALE: 1" = 400'

SOUTHWEST CORNER
 OF SECTION 27

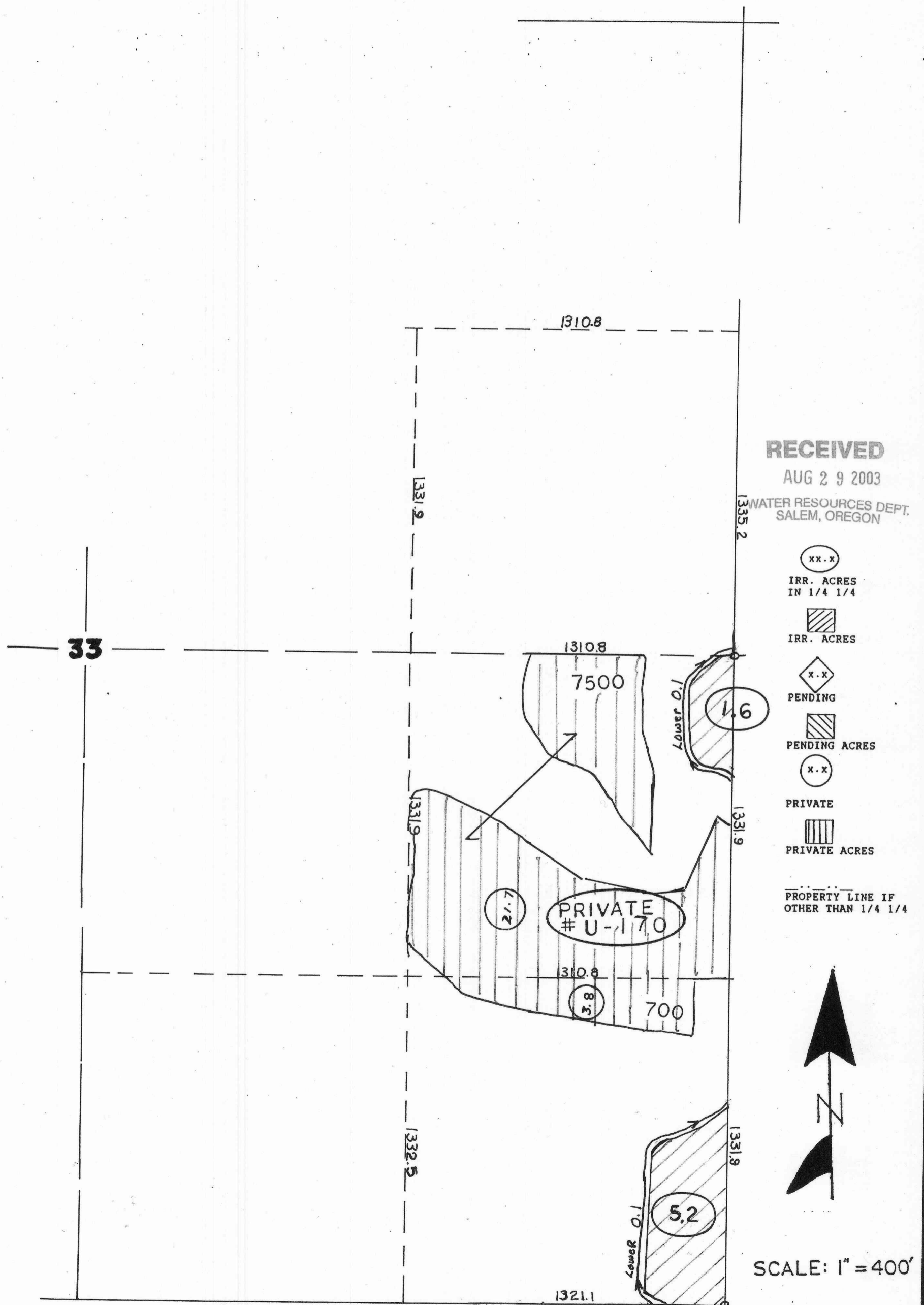
SEC. 27, T. 21 S., R. 46 E., W.M.

48-102-1549

Traced: RWR 4-14-53
 Checked: RF 6-20-55

T9533

RIDGEVIEW IRRIGATION DISTRICT



RECEIVED
 AUG 29 2003
 WATER RESOURCES DEPT.
 SALEM, OREGON

- xx.x
IRR. ACRES
IN 1/4 1/4
- [Hatched Box]
IRR. ACRES
- x.x
PENDING
- [Hatched Box]
PENDING ACRES
- x.x
PRIVATE
- [Hatched Box]
PRIVATE ACRES

PROPERTY LINE IF
 OTHER THAN 1/4 1/4



SCALE: 1" = 400'

SEC. 33, T. 21 S., R. 46 E., W. M.

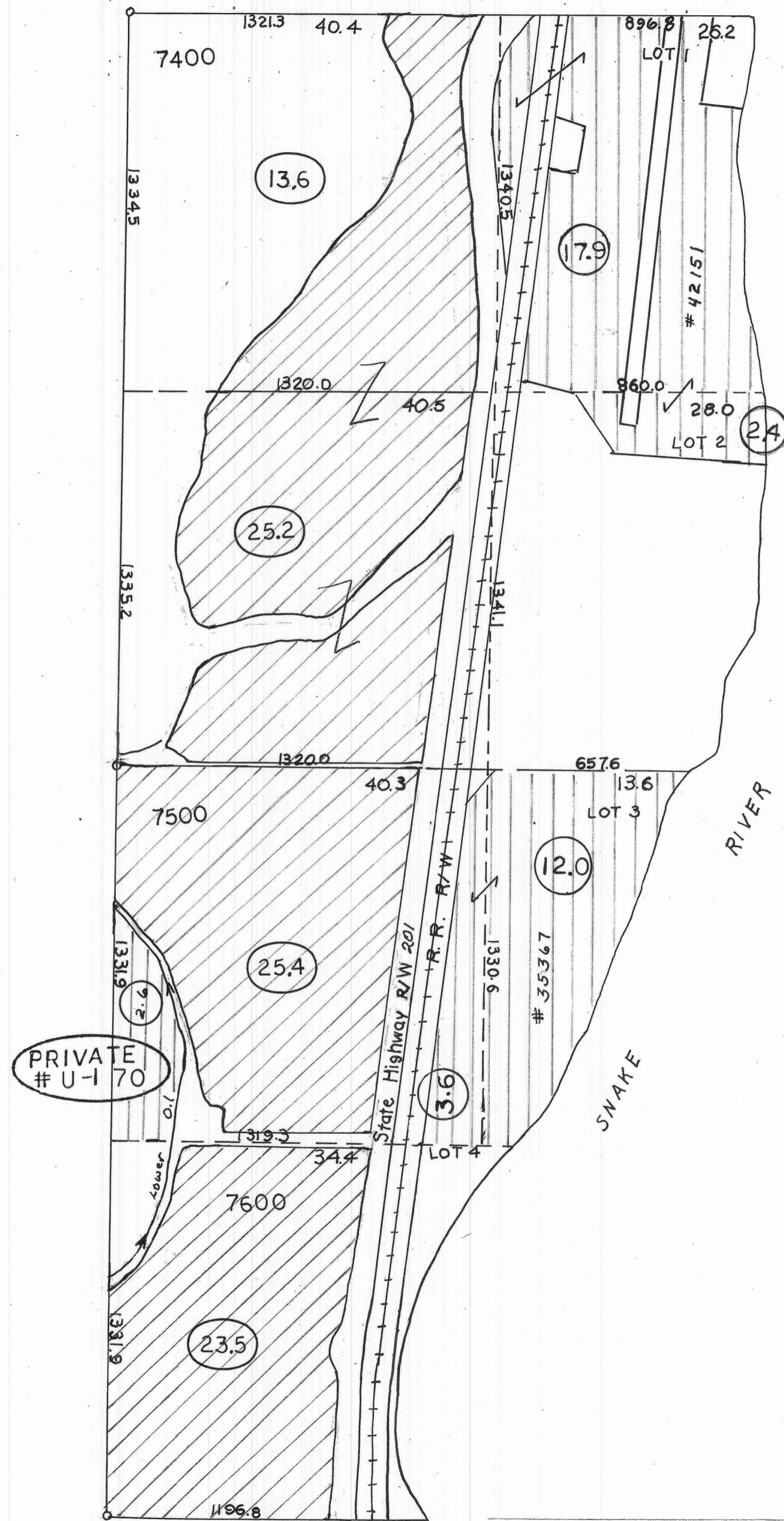
SOUTHEAST CORNER
 OF SECTION 33

48-102-1550

Traced: R.W.R. 4-14-53
 Checked: B.F. 6-20-55

T 953

RIDGEVIEW IRRIGATION DISTRICT



RECEIVED
 AUG 29 2003
 WATER RESOURCES DEPT.
 SALEM, OREGON

- (xx.x)
IRR. ACRES
IN 1/4 1/4
- [Hatched Box]
IRR. ACRES
- [Diamond with x.x]
PENDING
- [Hatched Box]
PENDING ACRES
- (x.x)
PRIVATE
- [Vertical Lines Box]
PRIVATE ACRES
- PROPERTY LINE IF
OTHER THAN 1/4 1/4



SCALE: 1" = 400'

SOUTHWEST CORNER
 OF SECTION 34

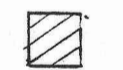

SEC. 34, T. 21 S., R. 46 E., W. M.

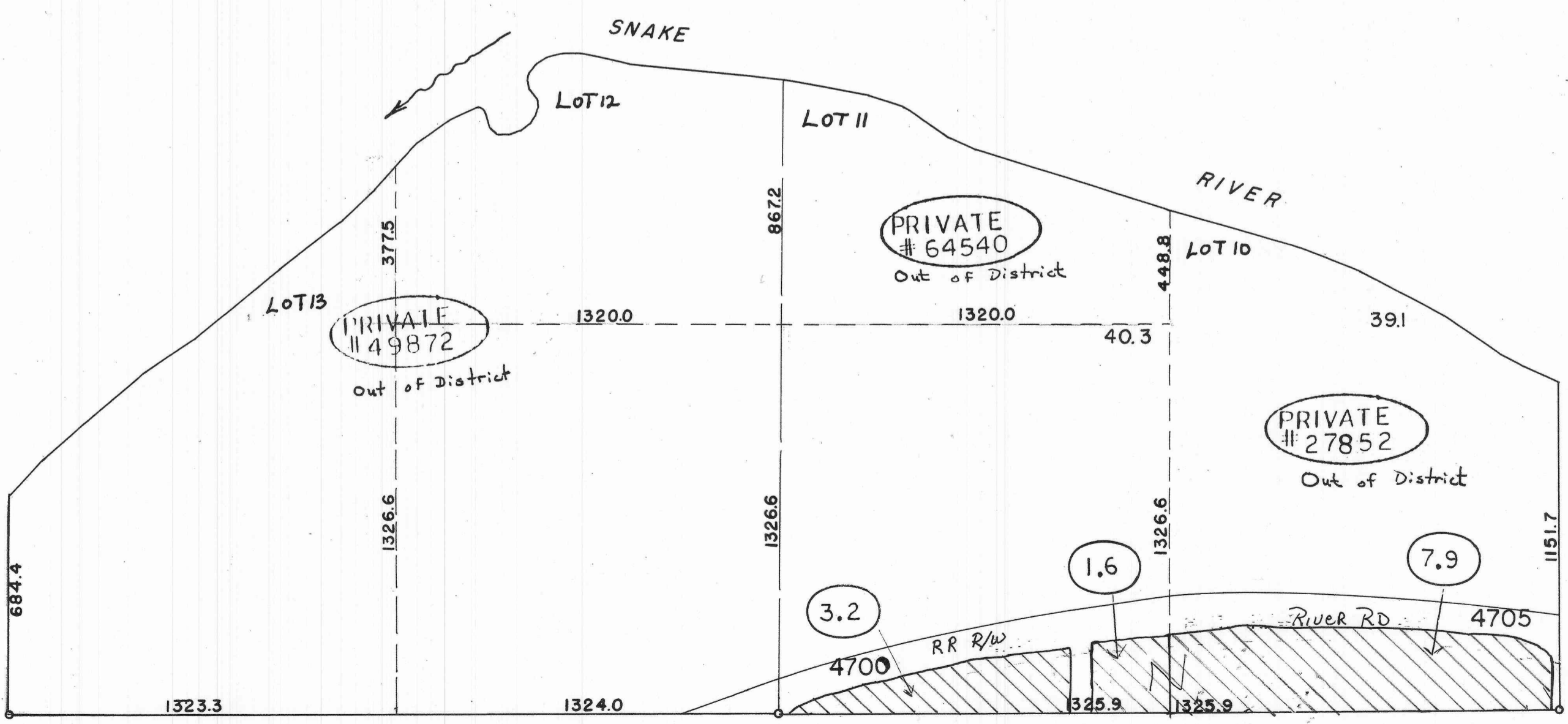
48-102-1551

Traced: R.W.R. 4-14-53
 Checked: R.F. 6-20-55

RIDGEVIEW IRRIGATION DISTRICT

RECEIVED
 AUG 29 2003
 WATER RESOURCES DEPT.
 SALEM, OREGON

XX.X
 IRR. ACRES
 IN 1/4 1/4

 IRR. ACRES

 PENDING
 PROPERTY LINE IF
 OTHER THAN 1/4 1/4



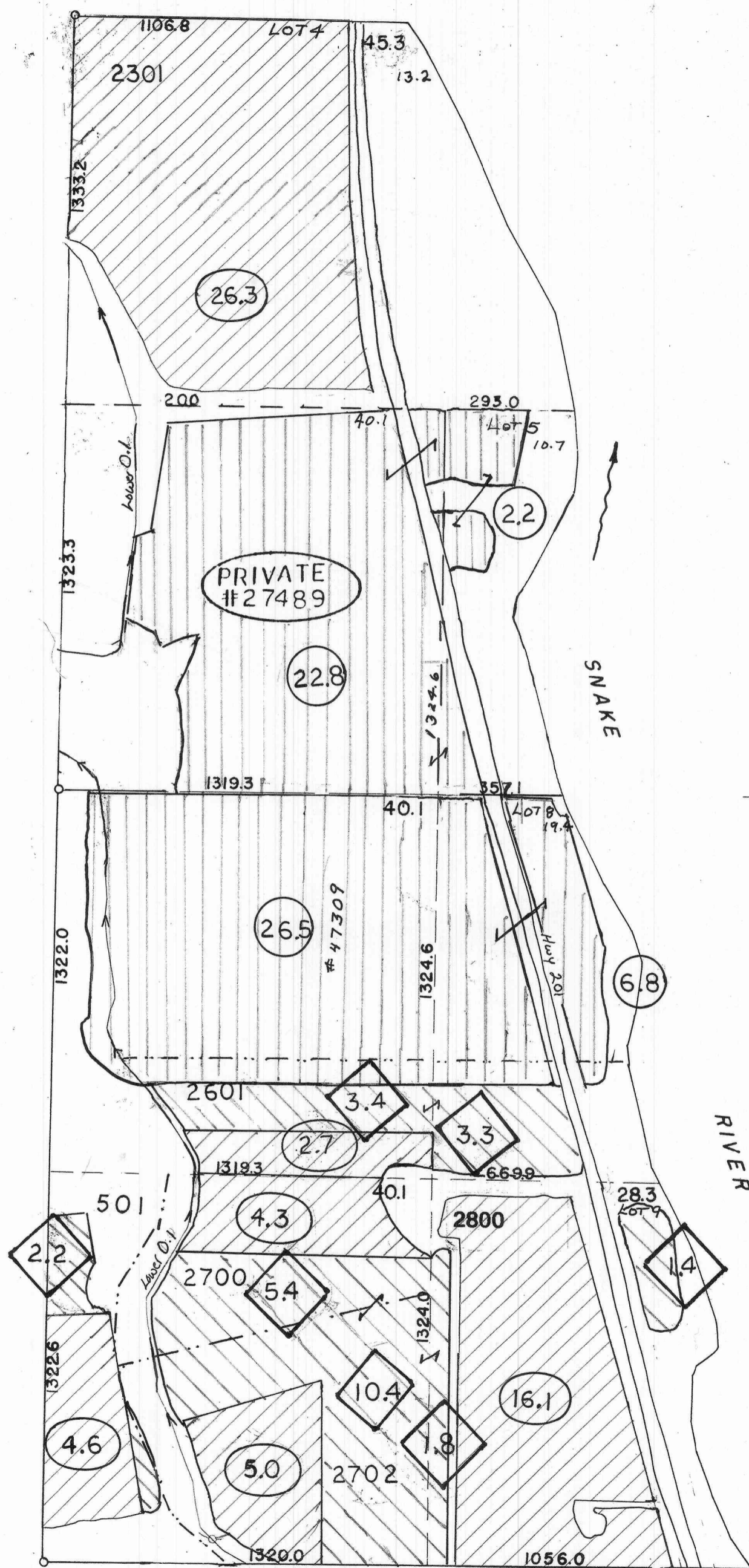
SCALE: 1" = 400'

SOUTHWEST CORNER
 OF SECTION 1

SEC. 1, T.22 S., R.46 E., W.M. 48-102-1554

Traced: R.W.R. 4-14-53
 Checked: R.F. 6-20-55

RIDGEVIEW IRRIGATION DISTRICT



SOUTHWEST CORNER
OF SECTION 3


Traced: R.W.R. 4-15-53
Checked: R.F. 6-20-55

3

RECEIVED
AUG 29 2005
WATER RESOURCES DEPT.
SALEM, OREGON

- xx.x
IRR. ACRES
IN 1/4 1/4
- IRR. ACRES
- x.x
PENDING
- PENDING ACRES
- x.x
PRIVATE
- PRIVATE ACRES

PROPERTY LINE IF
OTHER THAN 1/4 1/4

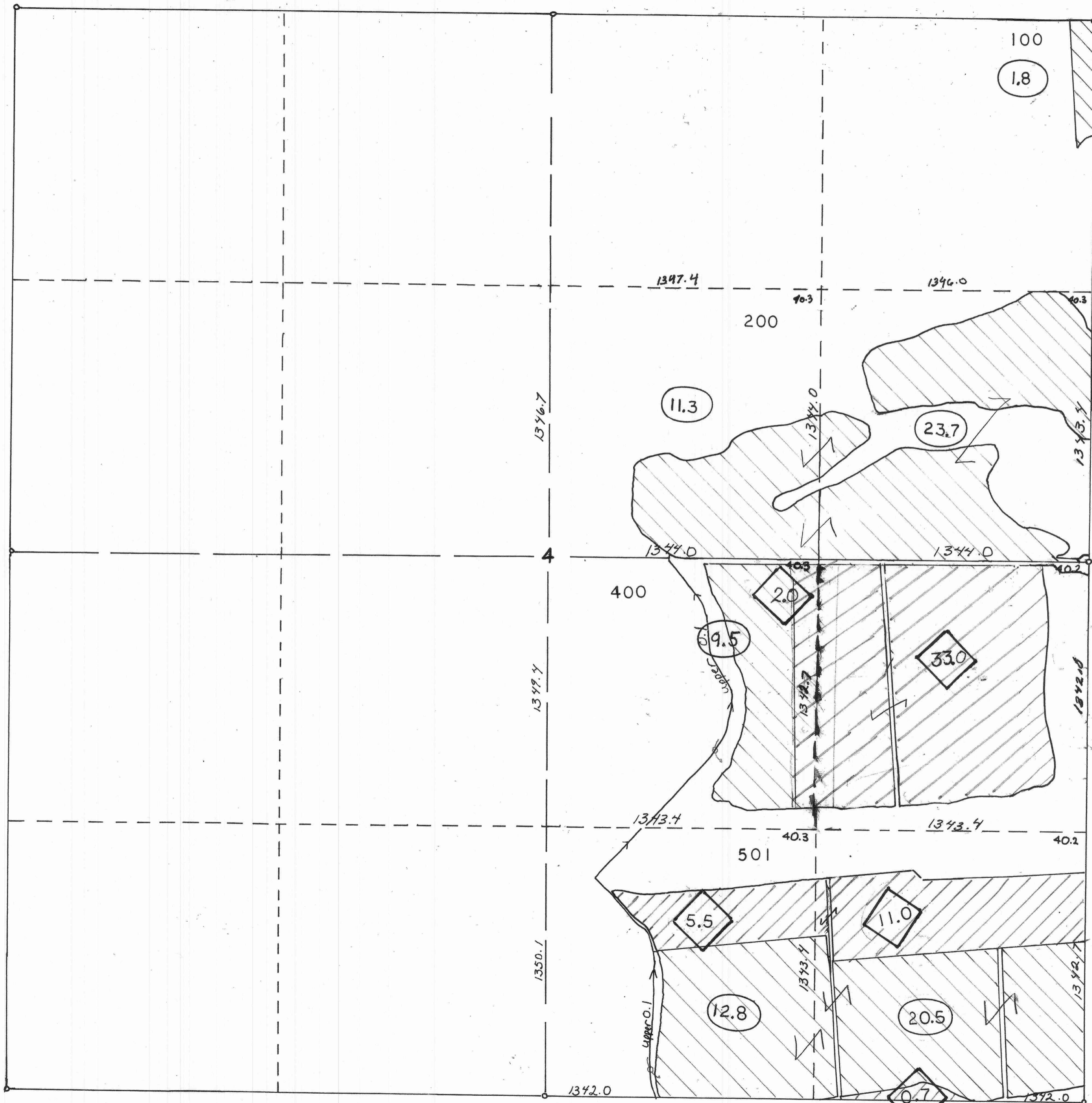


SCALE: 1" = 400'

SEC. 3, T.22 S., R.46 E., W.M.

48-102-1556

RIDGEVIEW IRRIGATION DISTRICT



RECEIVED
 AUG 29 2003
 WATER RESOURCES DEPT.
 SALEM, OREGON

- xx.x
IRR. ACRES
IN 1/4 1/4
- IRR. ACRES
- x.x
PENDING
- PENDING ACRES
- x.x
PRIVATE
- PRIVATE ACRES
- PROPERTY LINE IF
OTHER THAN 1/4 1/4

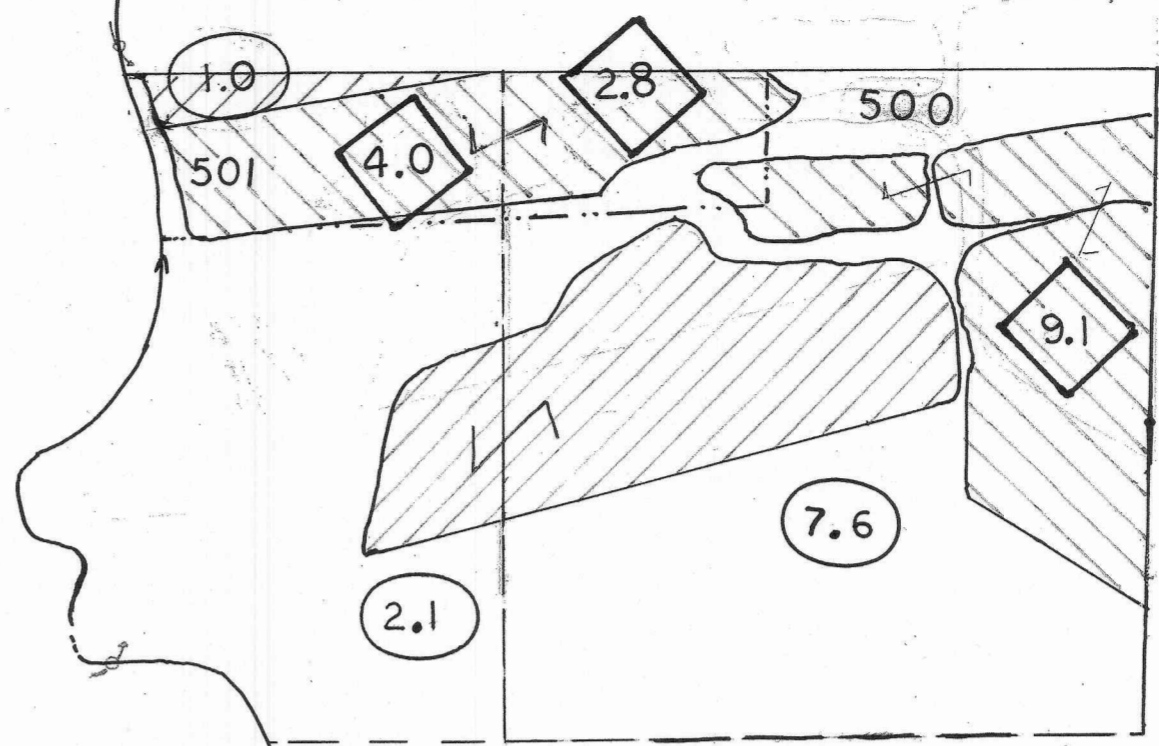


SCALE: 1" = 400'

SEC. 4 , T.22 S., R.46 E., W.M. 48-102-1584

Traced: Hg. 2-9-53
 Checked: R.F. 6-20-55

RIDGEVIEW IRRIGATION DISTRICT



RECEIVED
 AUG 29 2003
 WATER RESOURCES DEPT.
 SALEM, OREGON



- (xx.x)
IRR. ACRES
IN 1/4 1/4
- [Hatched Box]
IRR. ACRES
- (x.x)
PENDING
- [Hatched Box]
PENDING ACRES
- (x.x)
PRIVATE
- [Hatched Box]
PRIVATE ACRES
- PROPERTY LINE IF
OTHER THAN 1/4 1/4



SCALE: 1" = 400'

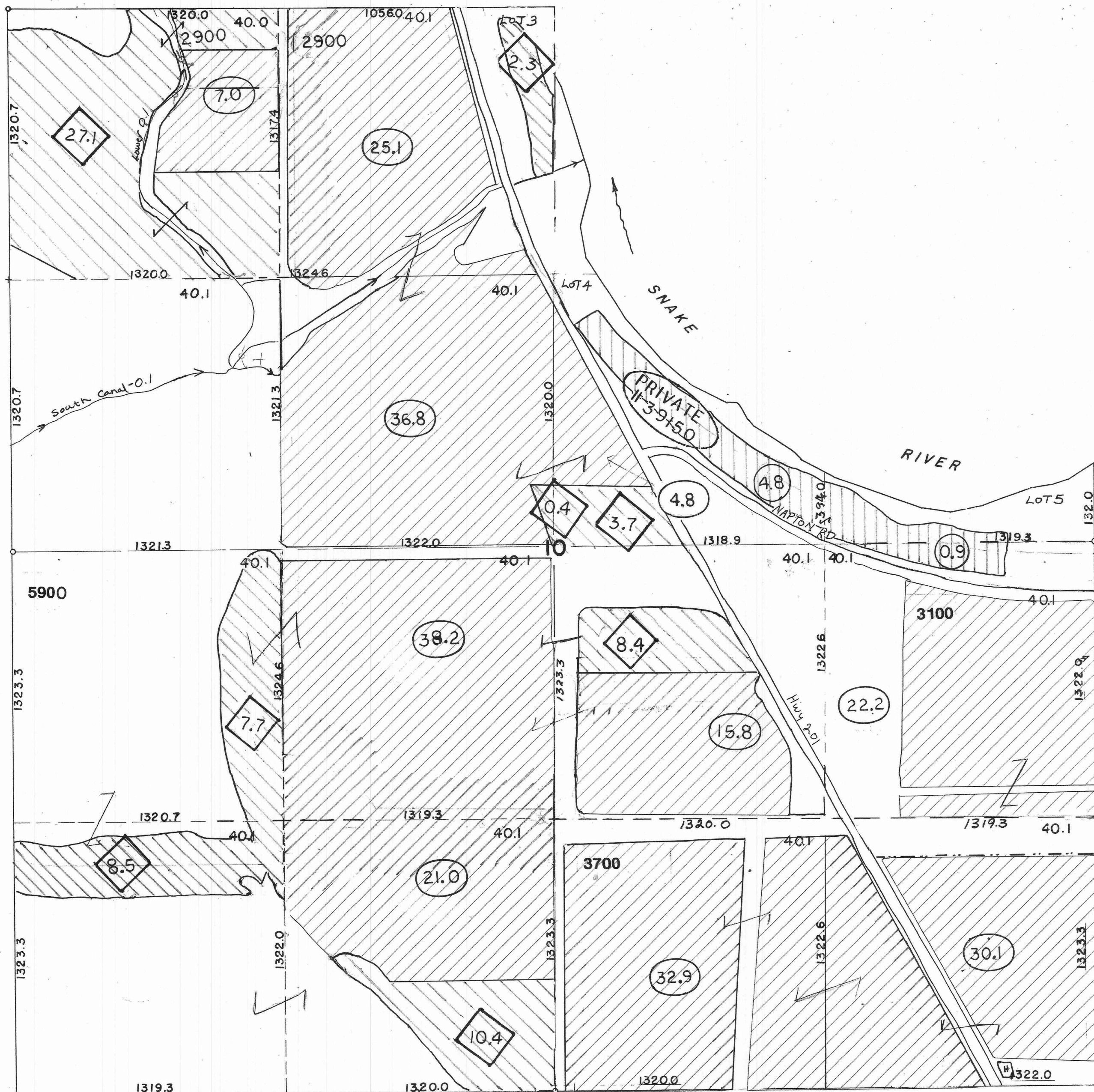
SOUTHEAST CORNER
 OF SECTION 9

SEC. 9, T.22 S., R.46 E., W.M.

48-102-1557

Traced: R.W.R. 4-15-53
 Checked: R.F. 6-20-55


RIDGEVIEW IRRIGATION DISTRICT



RECEIVED
 AUG 29 2003
 WATER RESOURCES DEPT.
 SALEM, OREGON

- xx.x
IRR. ACRES
IN 1/4 1/4
- IRR. ACRES
- x.x
PENDING
- PENDING ACRES
- x.x
PRIVATE
- PRIVATE ACRES

PROPERTY LINE IF
 OTHER THAN 1/4 1/4



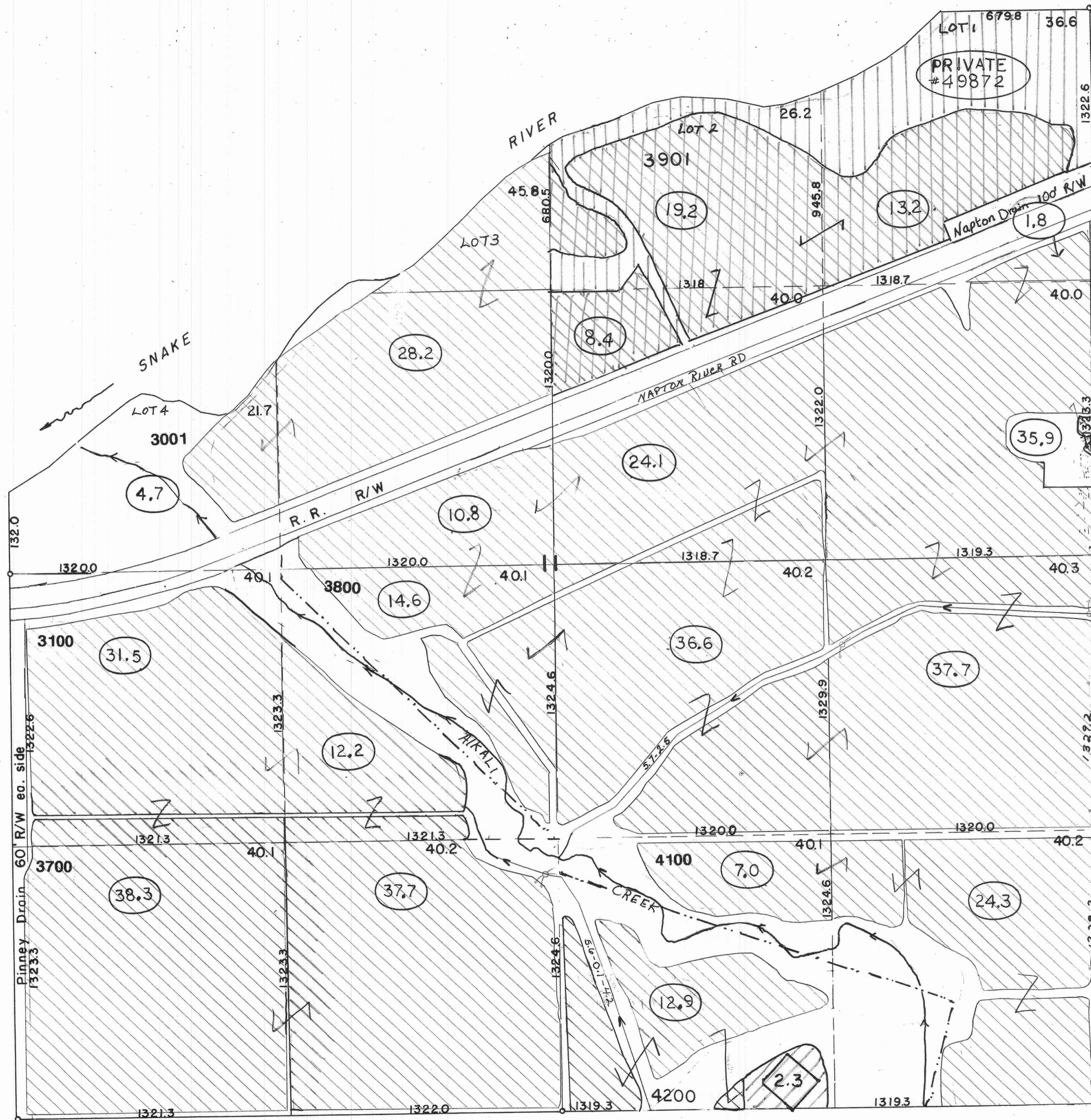
SCALE: 1" = 400'

SOUTHWEST CORNER
 OF SECTION 10

SEC. 10, T.22 S., R.46 E., W.M. 48-102-1558


Traced: R.W.R. 4-15-53
 Checked: R.F. 6-20-55

RIDGEVIEW IRRIGATION DISTRICT



RECEIVED
 AUG 29 2003
 WATER RESOURCES DEPT.
 SALEM, OREGON

- OVERLAP ACRES
- OVERLAP ACRES
 - IRR. ACRES IN 1/4 1/4
 - IRR. ACRES
 - PENDING
 - PENDING ACRES
 - PRIVATE
 - PRIVATE ACRES
- PROPERTY LINE IF OTHER THAN 1/4 1/4



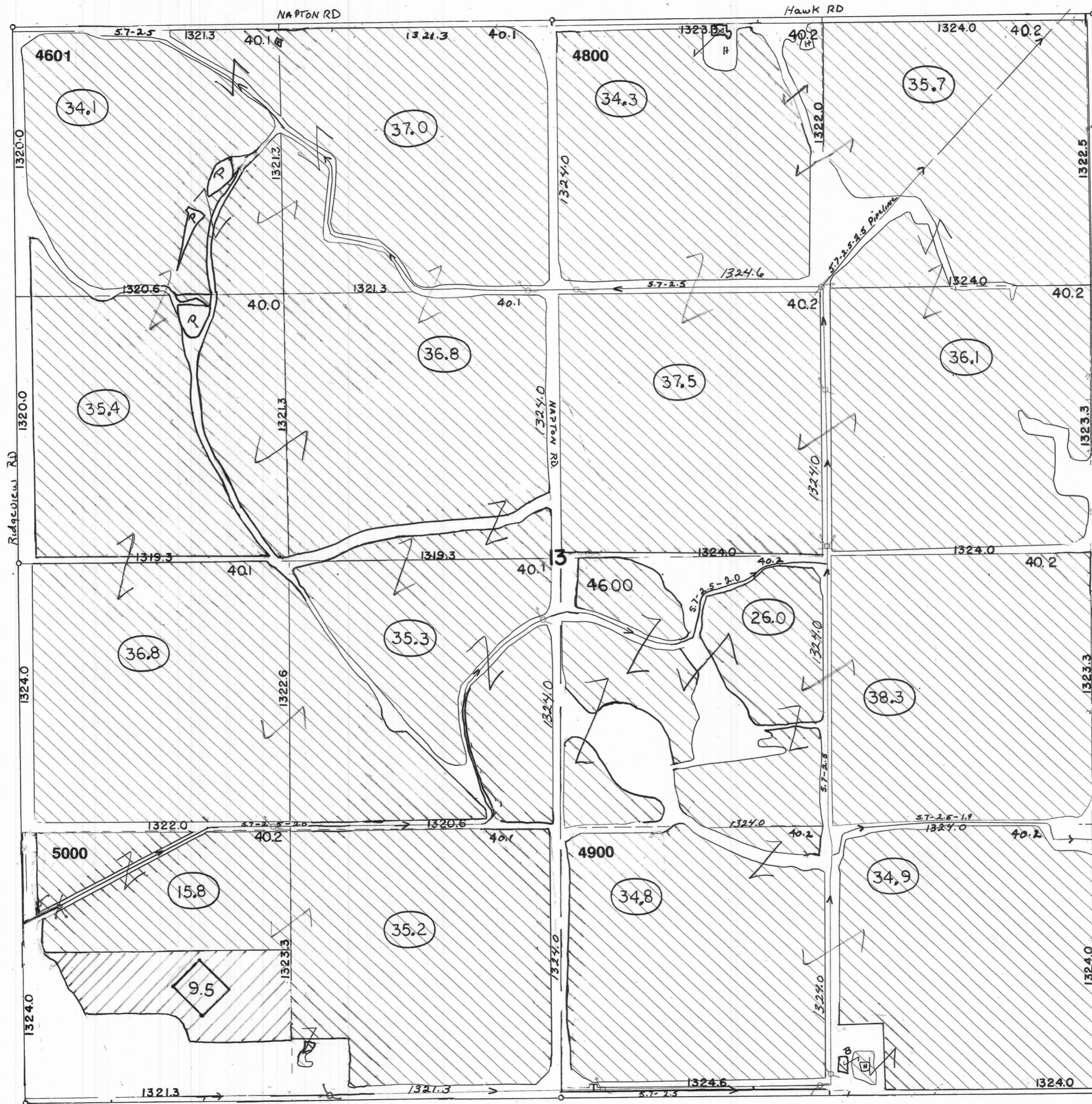
SCALE: 1" = 400'

SOUTHWEST CORNER
 OF SECTION 11

SEC. 11, T.22S., R.46E., W.M. 48-102-1559

Traced: R.W.R. 4-16-53
 Checked: R.F. 6-20-55

RIDGEVIEW IRRIGATION DISTRICT



RECEIVED
AUG 29 2003
WATER RESOURCES DEPT.
SALEM, OREGON

- xx.x
IRR. ACRES
IN 1/4 1/4
- IRR. ACRES
- x.x
PENDING
- PENDING ACRES
- x.x
PRIVATE
- PRIVATE ACRES
- PROPERTY LINE IF
OTHER THAN 1/4 1/4



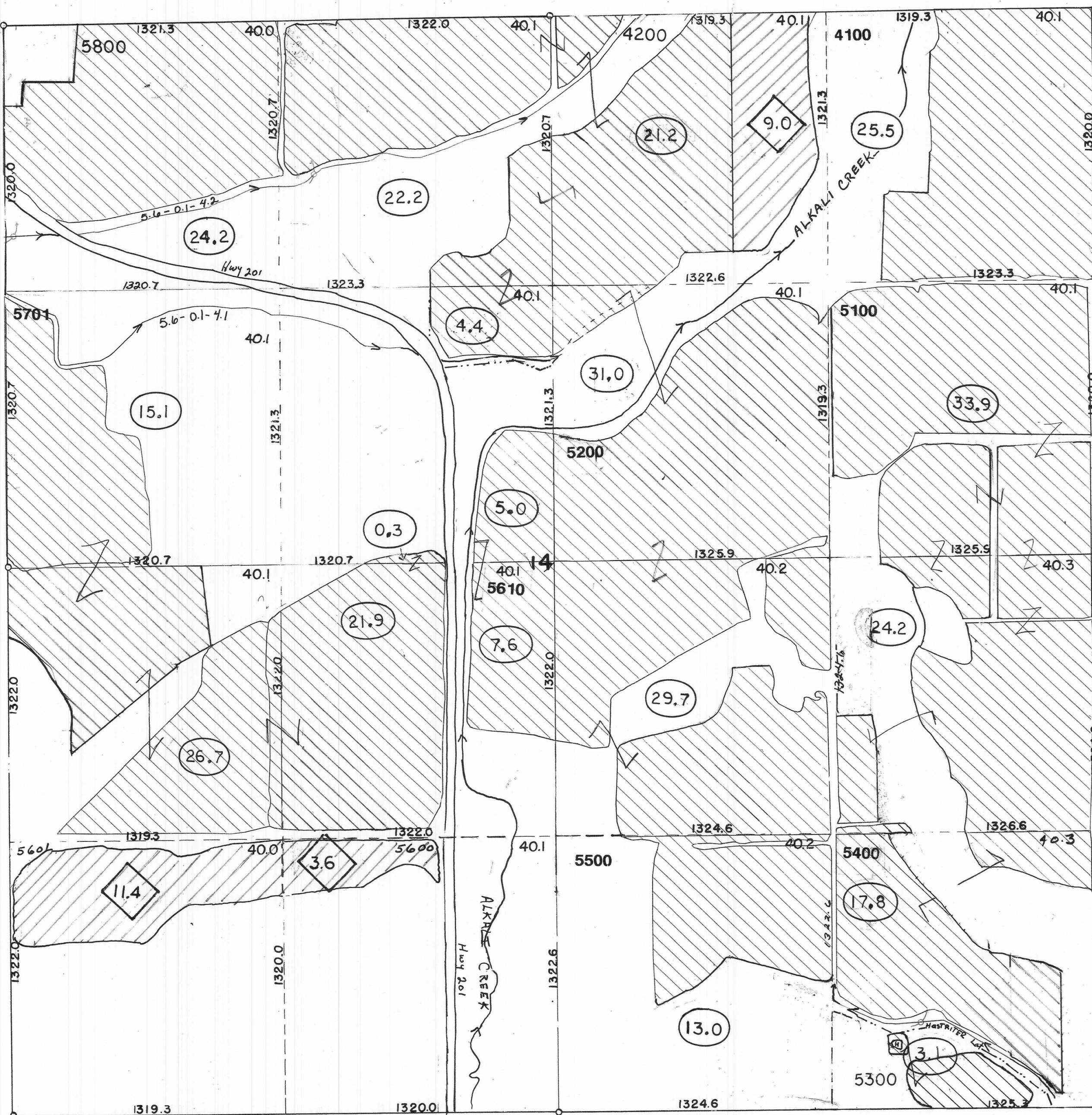
SCALE: 1" = 400'

SEC. 13, T.22 S., R.46 E., W.M. 48-102-1561

Traced: R.W.R. 4-17-53
Checked: R.F. 6-20-55

RIDGEVIEW IRRIGATION DISTRICT

RECEIVED
 AUG 29 2003
 WATER RESOURCES DEPT.
 SALEM, OREGON



- xx.x
IRR. ACRES
IN 1/4 1/4
- IRR. ACRES
- x.x
PENDING
- PENDING ACRES
- x.x
PRIVATE
- PRIVATE ACRES
- PROPERTY LINE IF
OTHER THAN 1/4 1/4



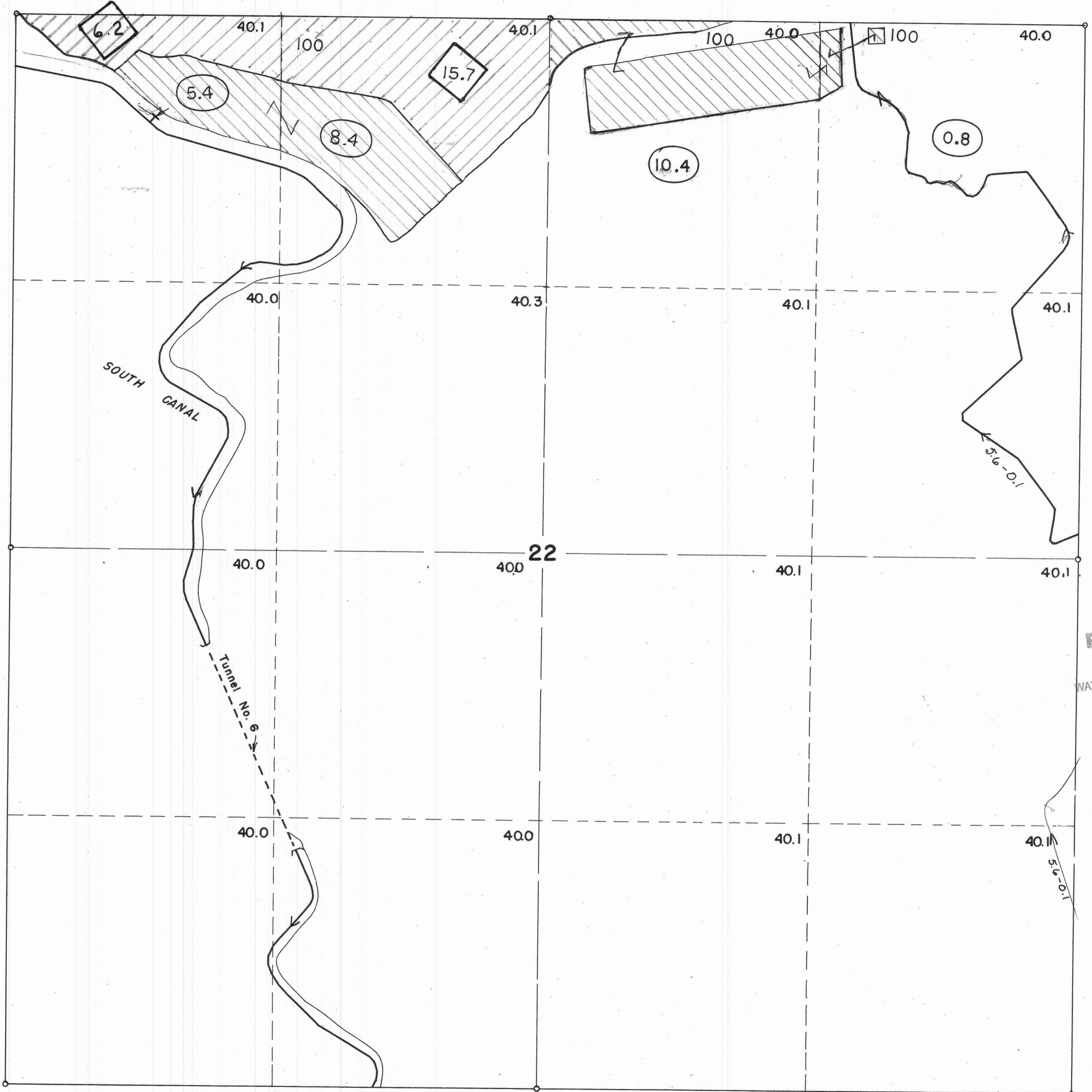
SCALE: 1" = 400'

SEC. 14, T.22 S., R.46 E., W.M. 48-102-1562

Traced: R.W.R. 4-20-53
 Checked: R.F. 6-20-55

RIDGEVIEW IRRIGATION DISTRICT

Jim Mc Carthy
 NE NE
 NW NE
 NE NW
 NW NW
 15.7
 6.2
 25.2



RECEIVED
 AUG 29 2003
 WATER RESOURCES DEPT.
 SALEM, OREGON

- (xx-x) IRR. ACRES IN 1/4 1/4
- [Hatched] IRR. ACRES
- [Diamond with x-x] PENDING
- [Hatched] PENDING ACRES
- (x-x) PRIVATE
- [Vertical lines] PRIVATE ACRES
- PROPERTY LINE IF OTHER THAN 1/4 1/4

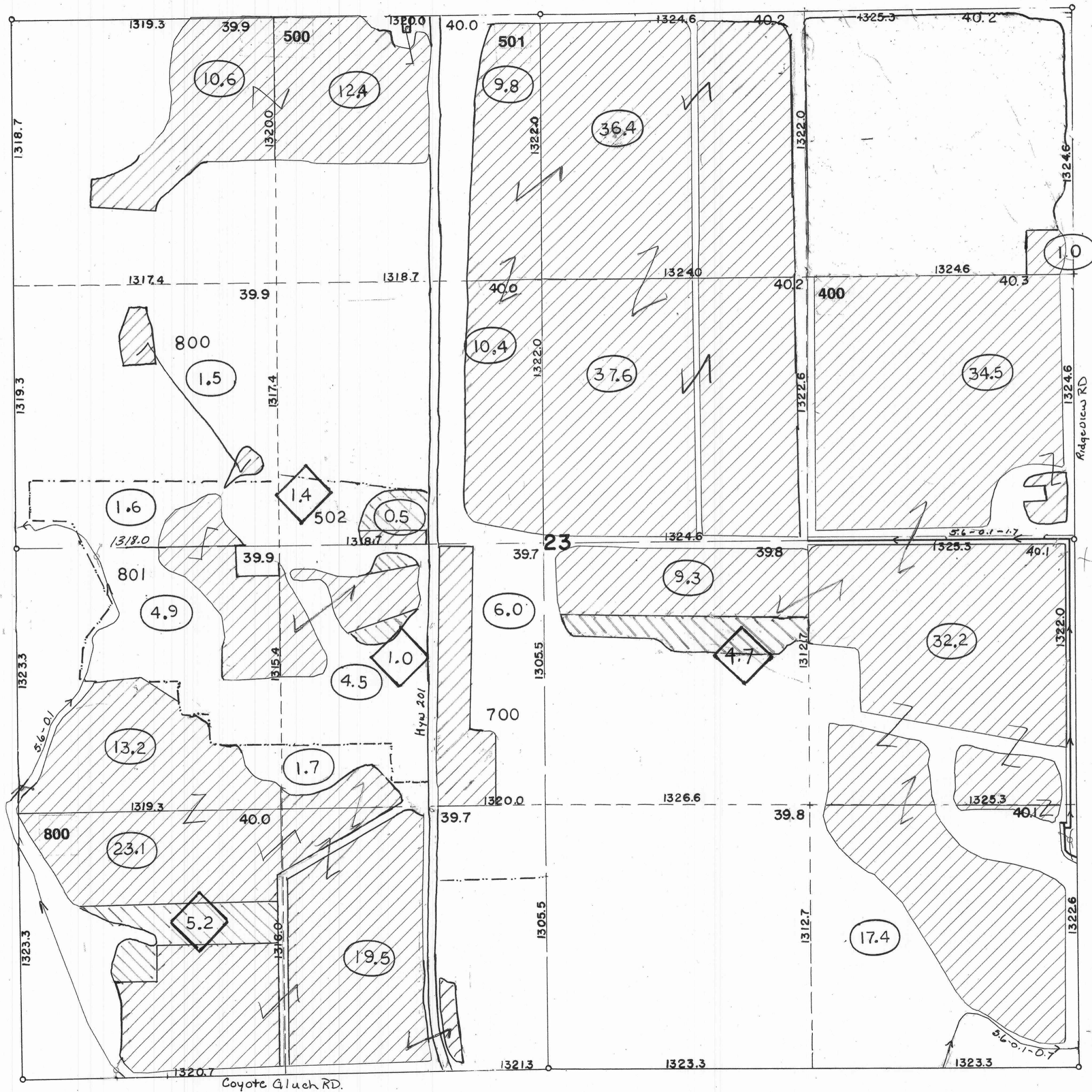


SCALE: 1" = 400'

SEC. 22, T.22 S., R. 46 E., W.M. 48-102-1564

Traced: RWR 4-21-53
 Checked: R.F. 6-20-55

RIDGEVIEW IRRIGATION DISTRICT



- xx.x
IRR. ACRES
IN 1/4 1/4
- [Hatched Box]
IRR. ACRES
- [Diamond with x-x]
PENDING
- [Hatched Box]
PENDING ACRES
- [Circle with x-x]
PRIVATE
- [Vertical Lines Box]
PRIVATE ACRES
- PROPERTY LINE IF
OTHER THAN 1/4 1/4

RECEIVED
AUG 29 2003
WATER RESOURCES DEPT.
SALEM, OREGON



SCALE: 1" = 400'

SEC. 23, T.22 S., R.46 E., W.M. 48-102-1565

Traced: RWR 4-22-53
Checked: R.F. 6-20-55

T9533

RIDGEVIEW IRRIGATION DISTRICT



RECEIVED
 AUG 29 2003
 WATER RESOURCES DEPT.
 SALEM, OREGON

- (xx.x)
IRR. ACRES
IN 1/4 1/4
- [Hatched Box]
IRR. ACRES
- (x.x)
PENDING
- [Hatched Box]
PENDING ACRES
- (x.x)
PRIVATE
- [Hatched Box]
PRIVATE ACRES
- PROPERTY LINE IF
OTHER THAN 1/4 1/4



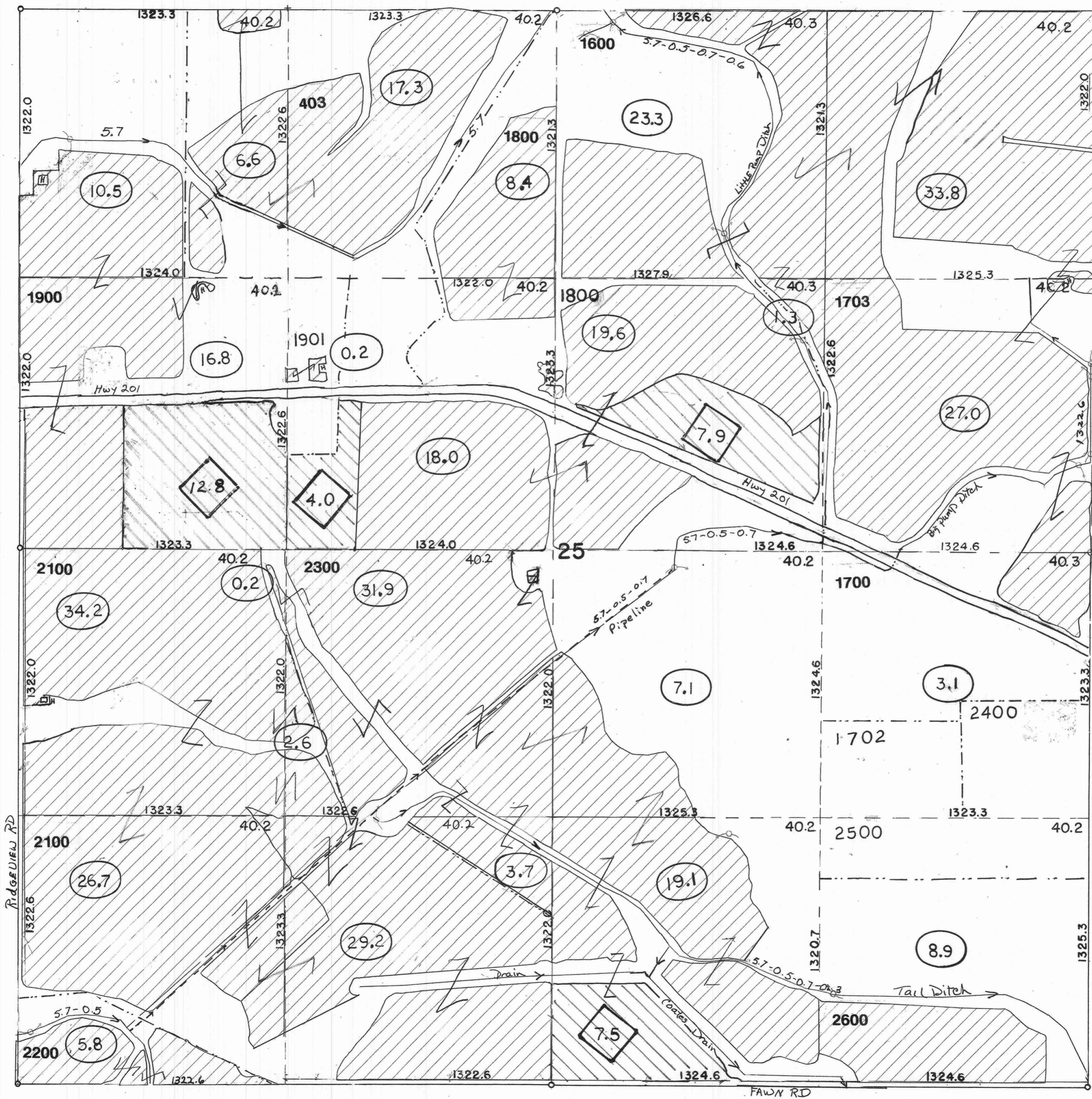
SCALE: 1" = 400'

SEC. 24, T.22 S., R. 46 E., W.M. 48-102-1566


Traced: R.W.R. 4-23-53
 Checked: R.F. 6-20-55

T9533

RIDGEVIEW IRRIGATION DISTRICT



RECEIVED
 AUG 29 2003
 WATER RESOURCES DEPT.
 SALEM, OREGON



BOR Class
 4W Lands
 Temp. Irrig.



IRR. ACRES
 IN 1/4 1/4



IRR. ACRES



PENDING



PENDING ACRES



PRIVATE



PRIVATE ACRES

PROPERTY LINE IF
 OTHER THAN 1/4 1/4



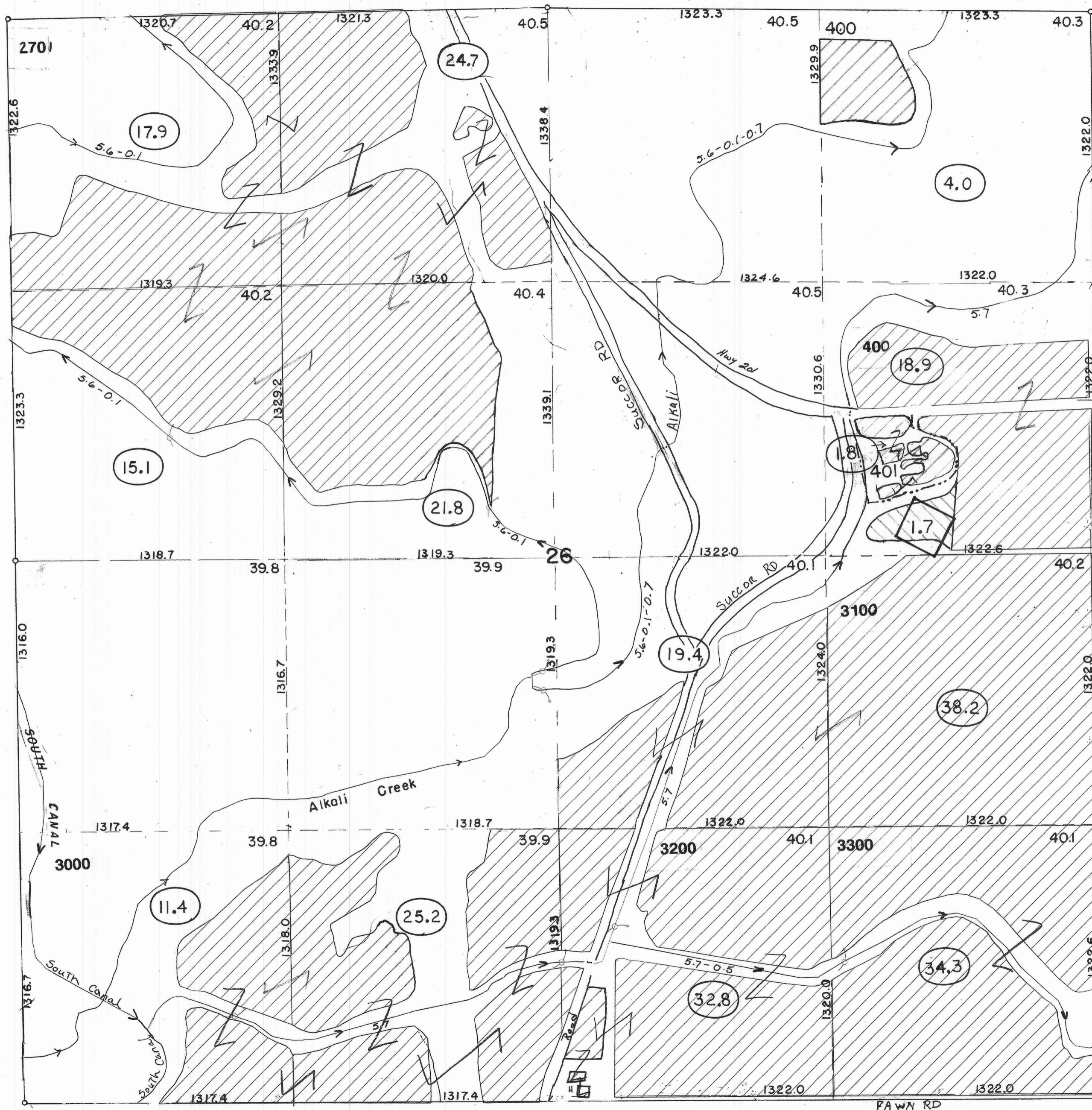
SCALE: 1" = 400'

SEC. 25, T.22 S., R.46 E., W.M. 48-102-1567

Traced: R.W.R. 4-23-53
 Checked: RF 6-20-55

T9533

RIDGEVIEW IRRIGATION DISTRICT



RECEIVED
AUG 29 2003
WATER RESOURCES DEPT.
SALEM, OREGON

- (xx.x)
IRR. ACRES
IN 1/4 1/4
- [Diagonal Lines]
IRR. ACRES
- [Cross-hatch]
PENDING
- [Diagonal Lines]
PENDING ACRES
- (x.x)
PRIVATE
- [Vertical Lines]
PRIVATE ACRES
- PROPERTY LINE IF
OTHER THAN 1/4 1/4



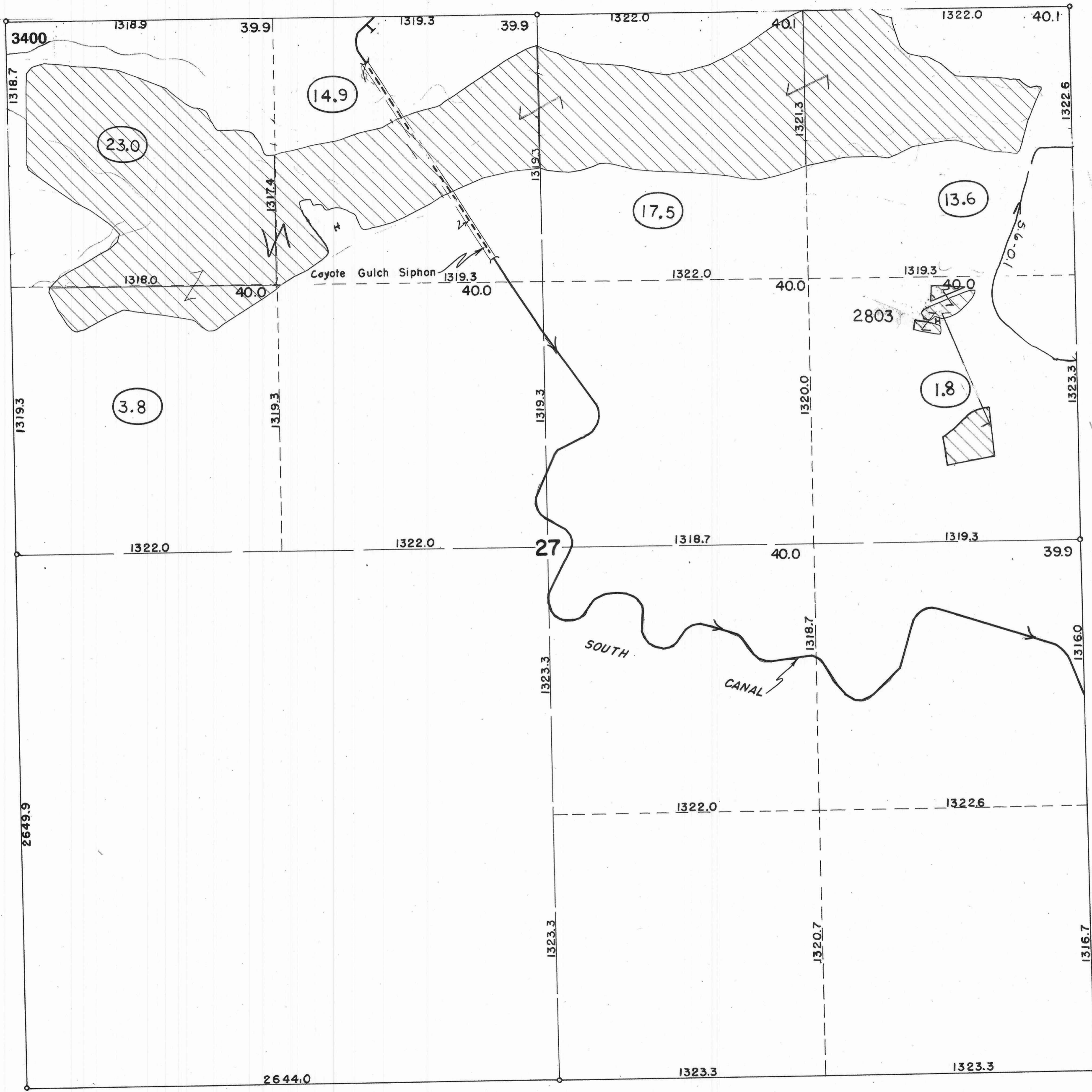
SCALE: 1" = 400'

SEC. 26, T.22 S., R.46 E., W.M. 48-102-1568

Traced: R.W.R. 4-24-53
Checked: R.F. 6-20-55


T9533

RIDGEVIEW IRRIGATION DISTRICT



RECEIVED
 AUG 29 2003
 WATER RESOURCES DEPT.
 SALEM, OREGON

- (xx.x)
IRR. ACRES
IN 1/4 1/4
- [Hatched Box]
IRR. ACRES
- [Diamond with X]
PENDING
- [Hatched Box]
PENDING ACRES
- (x.x)
PRIVATE
- [Vertical Lines Box]
PRIVATE ACRES
- PROPERTY LINE IF
OTHER THAN 1/4 1/4



SCALE: 1" = 400'

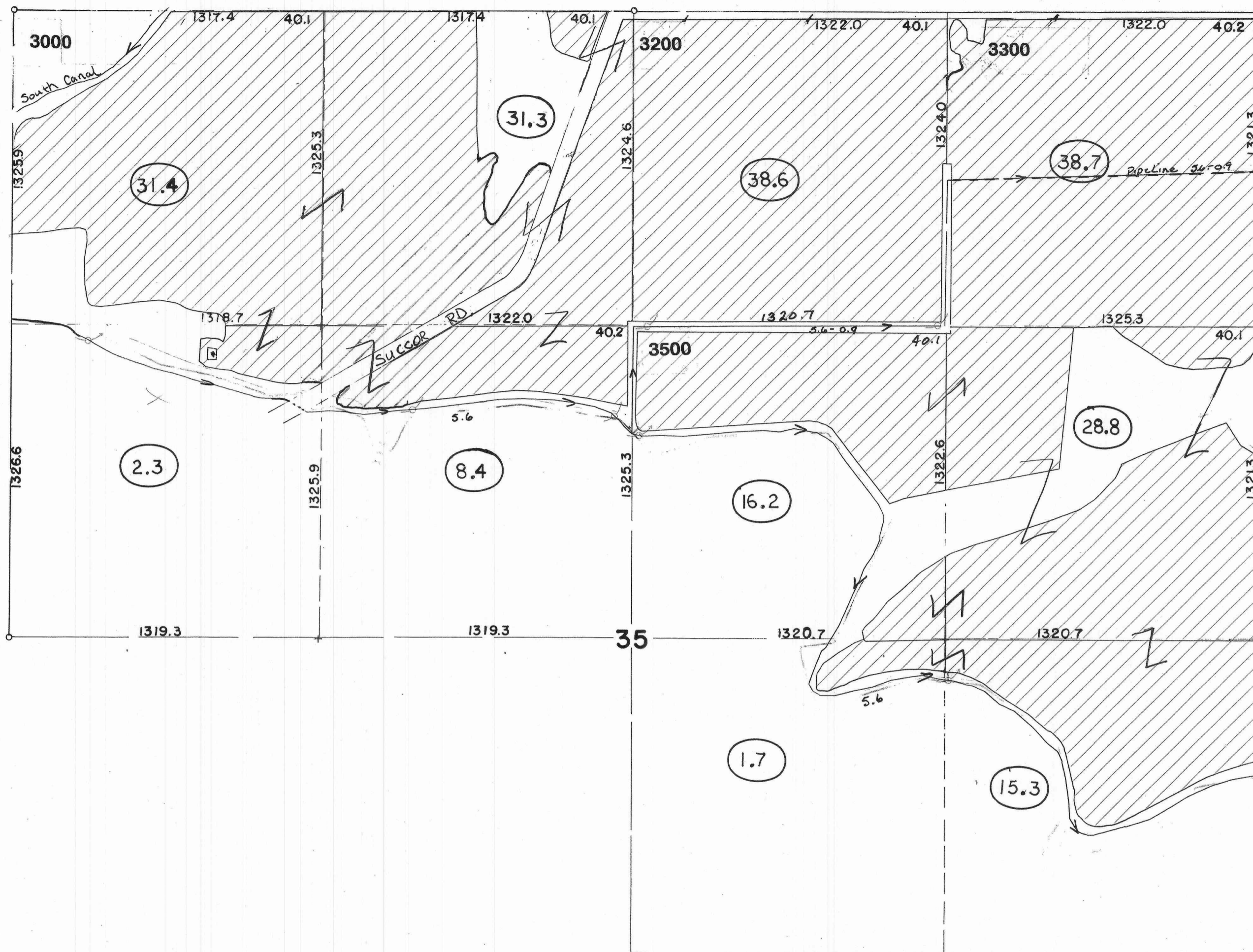
SEC. 27, T.22 S., R.46 E., W.M. 48-102-1569

Traced: R.W.R. 4-24-53
 Checked: R.F. 6-20-55

T9533

RIDGEVIEW IRRIGATION DISTRICT


NORTHEAST CORNER
OF SECTION 35



RECEIVED
AUG 29 2003
WATER RESOURCES DEPT.
SALEM, OREGON

- (XX.X)
IRR. ACRES
IN 1/4 1/4
- [Hatched Box]
IRR. ACRES
- (X.X)
PENDING

PROPERTY LINE IF
OTHER THAN 1/4 1/4



SCALE: 1" = 400'

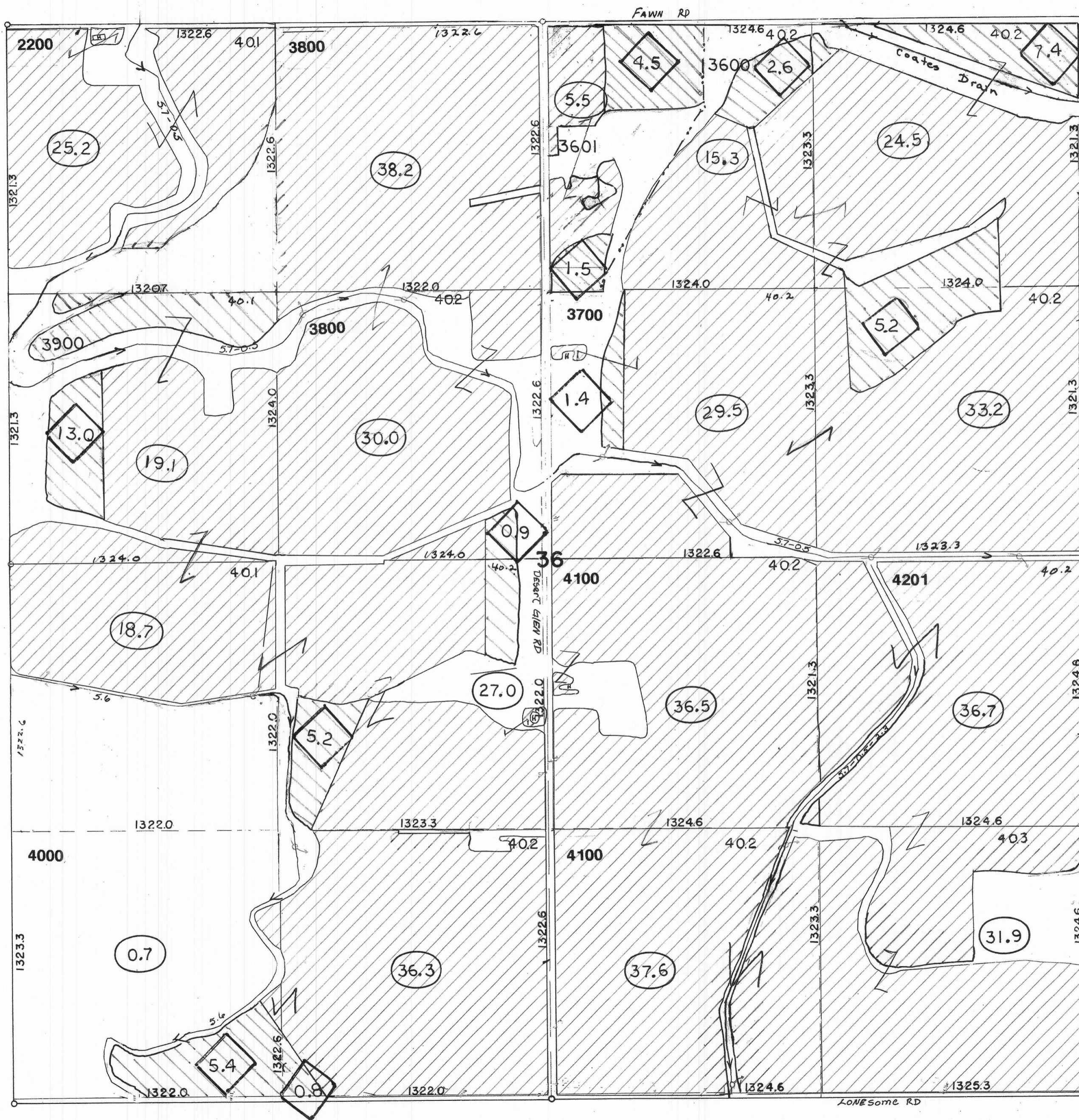
SEC. 35, T.22 S., R.46 E., W.M.

48-102-1571

Traced: Hg. 2-5-53
Checked: R.F. 6-20-55

T9533


RIDGEVIEW IRRIGATION DISTRICT



RECEIVED
 AUG 29 2003
 WATER RESOURCES DEPT.
 SALEM, OREGON

- xx-x
IRR. ACRES
IN 1/4 1/4
- IRR. ACRES
- PENDING
- PENDING ACRES
- PRIVATE
- PRIVATE ACRES

PROPERTY LINE IF
 OTHER THAN 1/4 1/4



SCALE: 1" = 400'

SEC. 36, T.22 S., R.46 E., W.M.

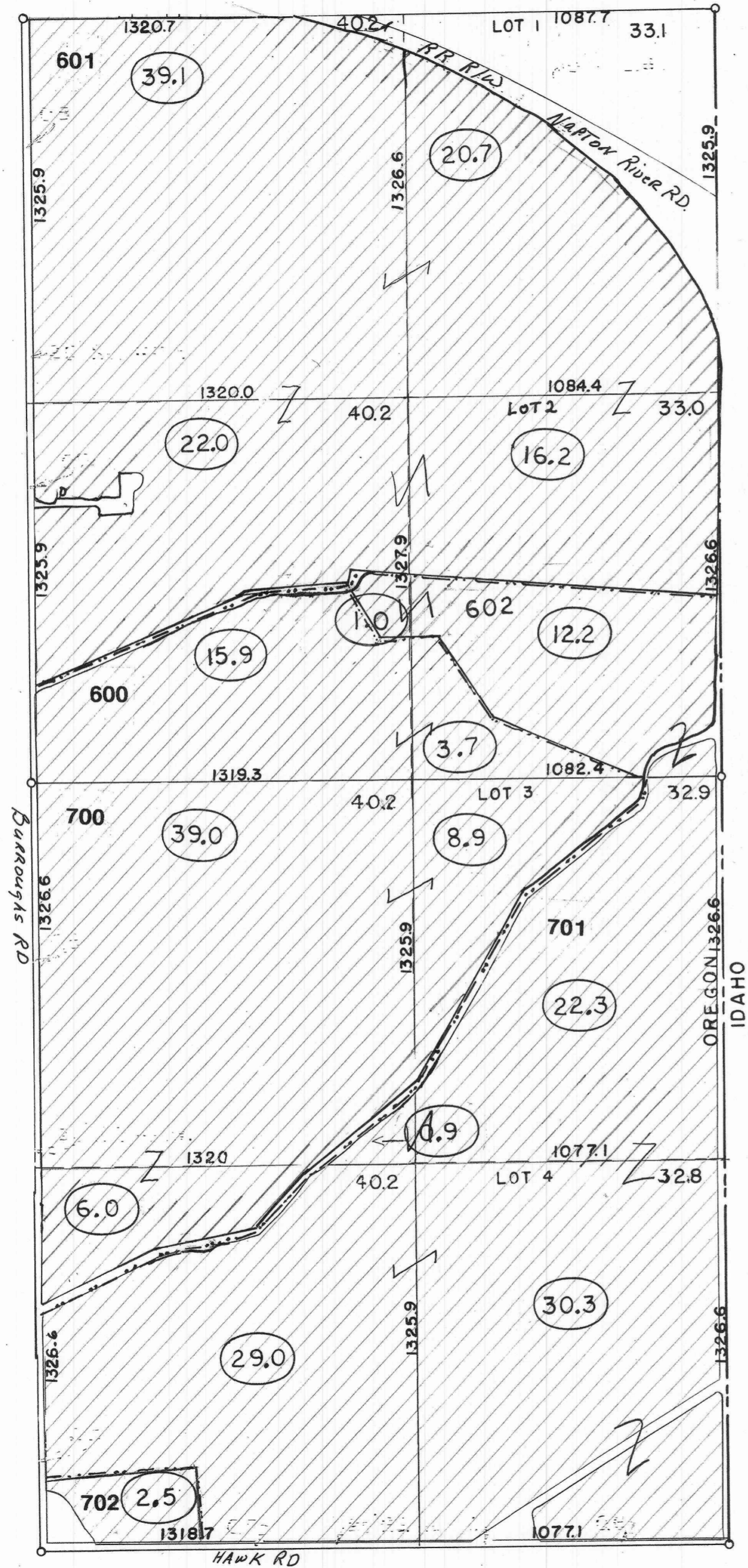
48-102-1572

Traced: R.F. 6-13-55
 Checked: H.G. 6-21-55

T9533

RIDGEVIEW IRRIGATION DISTRICT

NORTHWEST CORNER
OF SECTION 7



RECEIVED
AUG 29 2003
WATER RESOURCES DEPT.
SALEM, OREGON

- (XX.X)
IRR. ACRES
IN 1/4 1/4
- IRR. ACRES
- PENDING

PROPERTY LINE IF
OTHER THAN 1/4 1/4



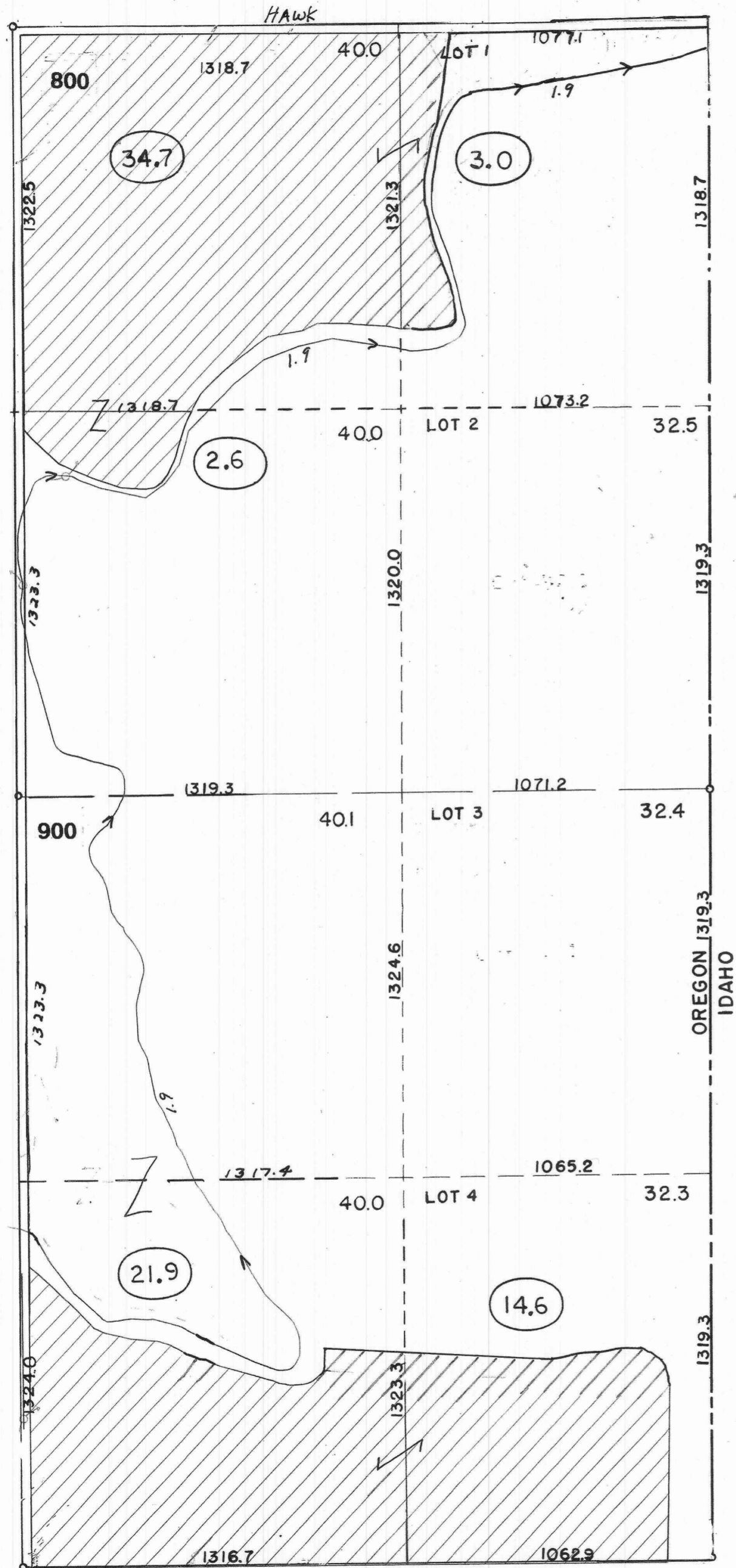
SCALE: 1" = 400'

SEC. 7, T.22 S., R.47 E., W.M. 48-102-1574

Traced: R.F. 6-13-55
Checked: H.G. 6-21-55

RIDGEVIEW IRRIGATION DISTRICT

NORTHWEST CORNER
OF SECTION 18



RECEIVED
AUG 29 2003
WATER RESOURCES DEPT.
SALEM, OREGON

- (XX.X)
IRR. ACRES
IN 1/4 1/4
- [Hatched Box]
IRR. ACRES
- (X.X)
PENDING

PROPERTY LINE IF
OTHER THAN 1/4 1/4



SCALE: 1" = 400'

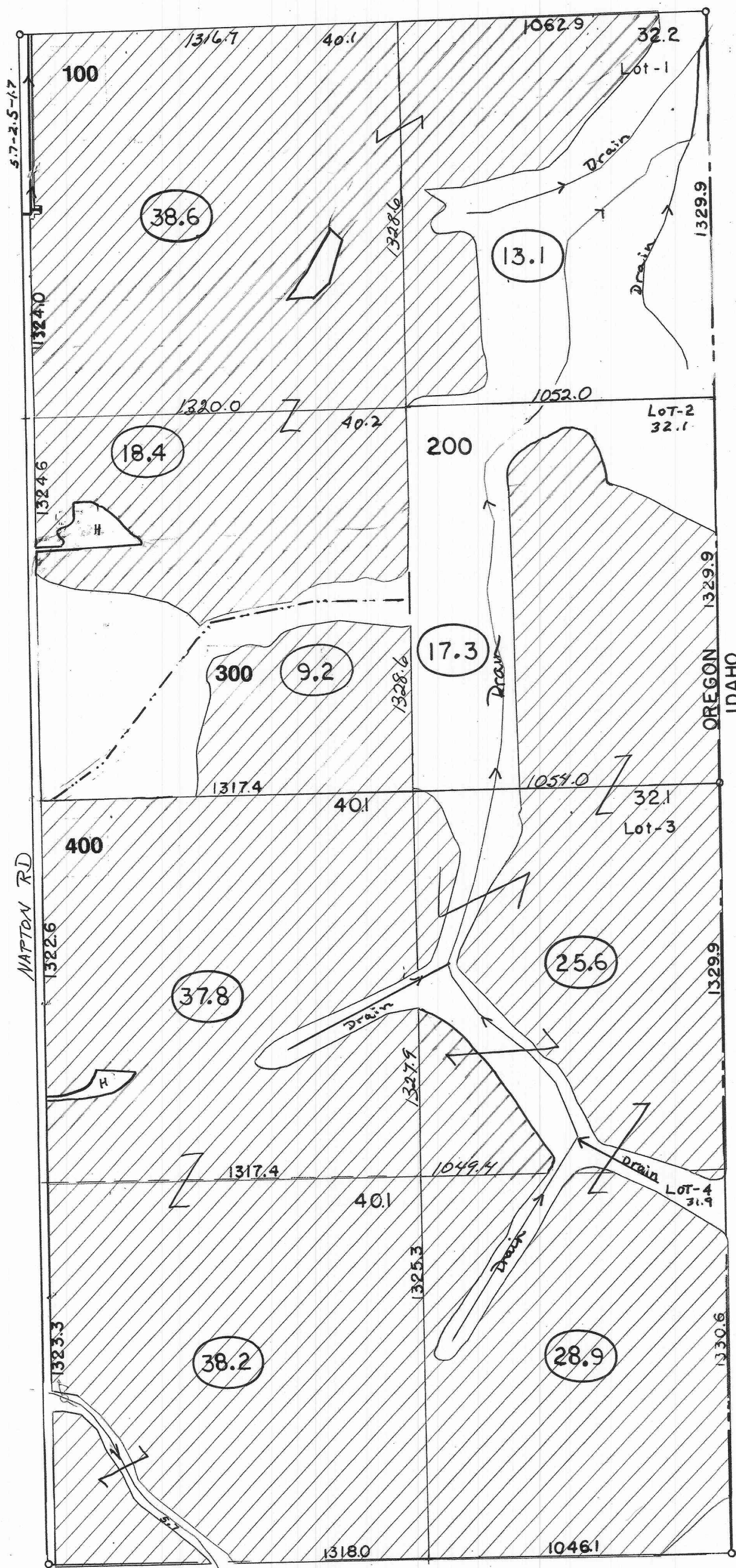
SEC. 18, T.22 S., R.47 E., W.M. 48-102-1575

Traced: R.F. 6-6-55
Checked: H.G. 6-21-55

T9533

RIDGEVIEW IRRIGATION DISTRICT

NORTHWEST CORNER
OF SECTION 19



RECEIVED
AUG 29 2003
WATER RESOURCES DEPT.
SALEM, OREGON

- (XX.X)
IRR. ACRES
IN 1/4 1/4
- [Hatched Box]
IRR. ACRES
- [X.X Box]
PENDING

PROPERTY LINE IF
OTHER THAN 1/4 1/4



SCALE: 1" = 400'

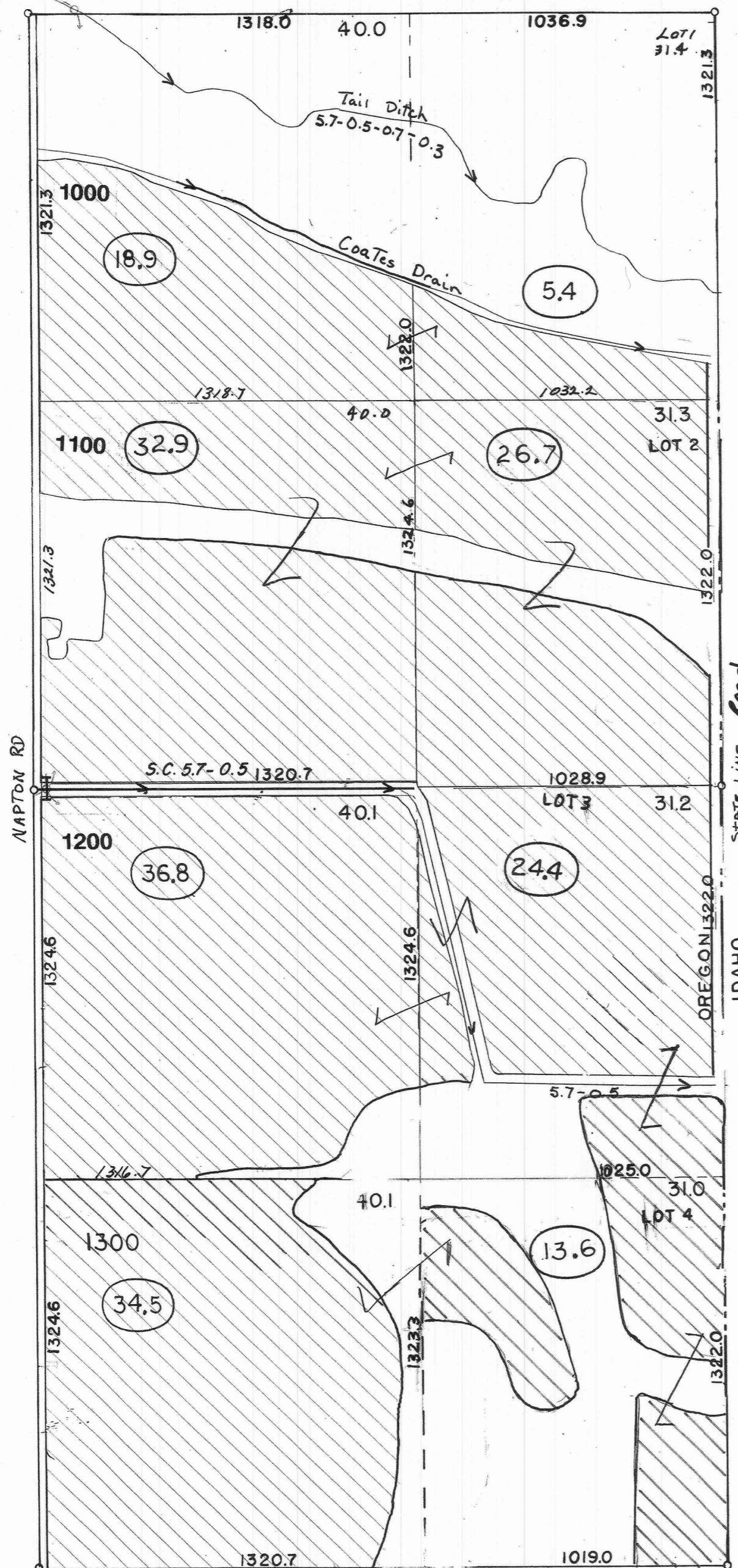
SEC. 19, T.22 S., R.47 E., W.M. 48-102-1576

Traced: R.F. 6-7-55
Checked: H.G. 6-21-55

T9533

RIDGEVIEW IRRIGATION DISTRICT

NORTHWEST CORNER
OF SECTION 31



RECEIVED

AUG 29 2003

WATER RESOURCES DEPT.
SALEM, OREGON

- xx.x
IRR. ACRES
IN 1/4 1/4
- IRR. ACRES
- x.x
PENDING
- PENDING ACRES
- x.x
PRIVATE
- PRIVATE ACRES

PROPERTY LINE IF
OTHER THAN 1/4 1/4



SCALE: 1" = 400'

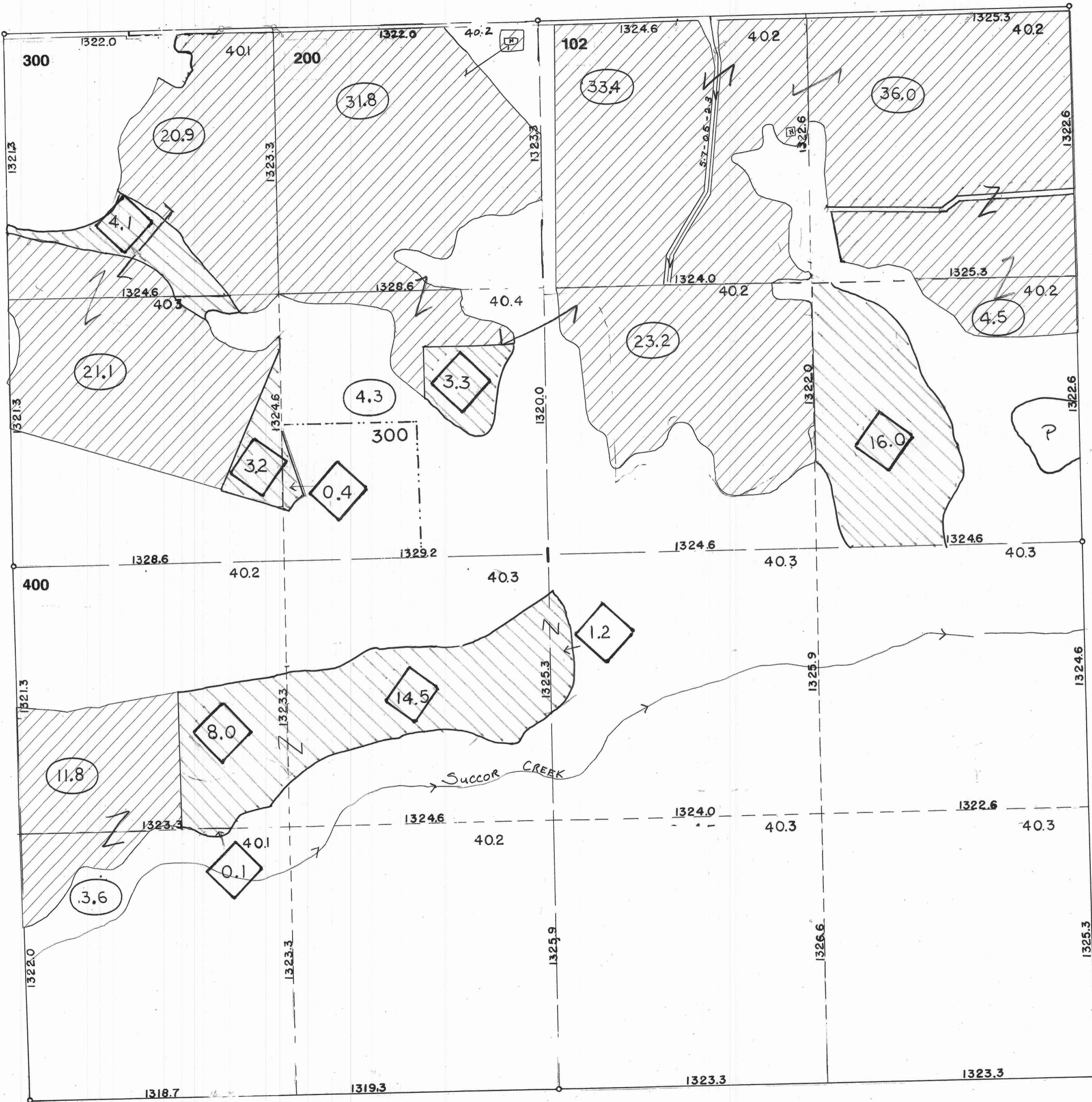
SEC. 31, T.22 S., R.47 E., W.M.

48-102-1578

Traced: R.F. 6-9-55
Checked: H.G. 6-21-55

T9533

RIDGEVIEW IRRIGATION DISTRICT



RECEIVED
 AUG 29 2003
 WATER RESOURCES DEPT.
 SALEM, OREGON

- xx.x
IRR. ACRES
IN 1/4 1/4
- [Hatched Box]
IRR. ACRES
- [Diamond with x.x]
PENDING
- [Hatched Diamond]
PENDING ACRES
- [Circle with x.x]

PROPERTY LINE IF
 OTHER THAN 1/4 1/4



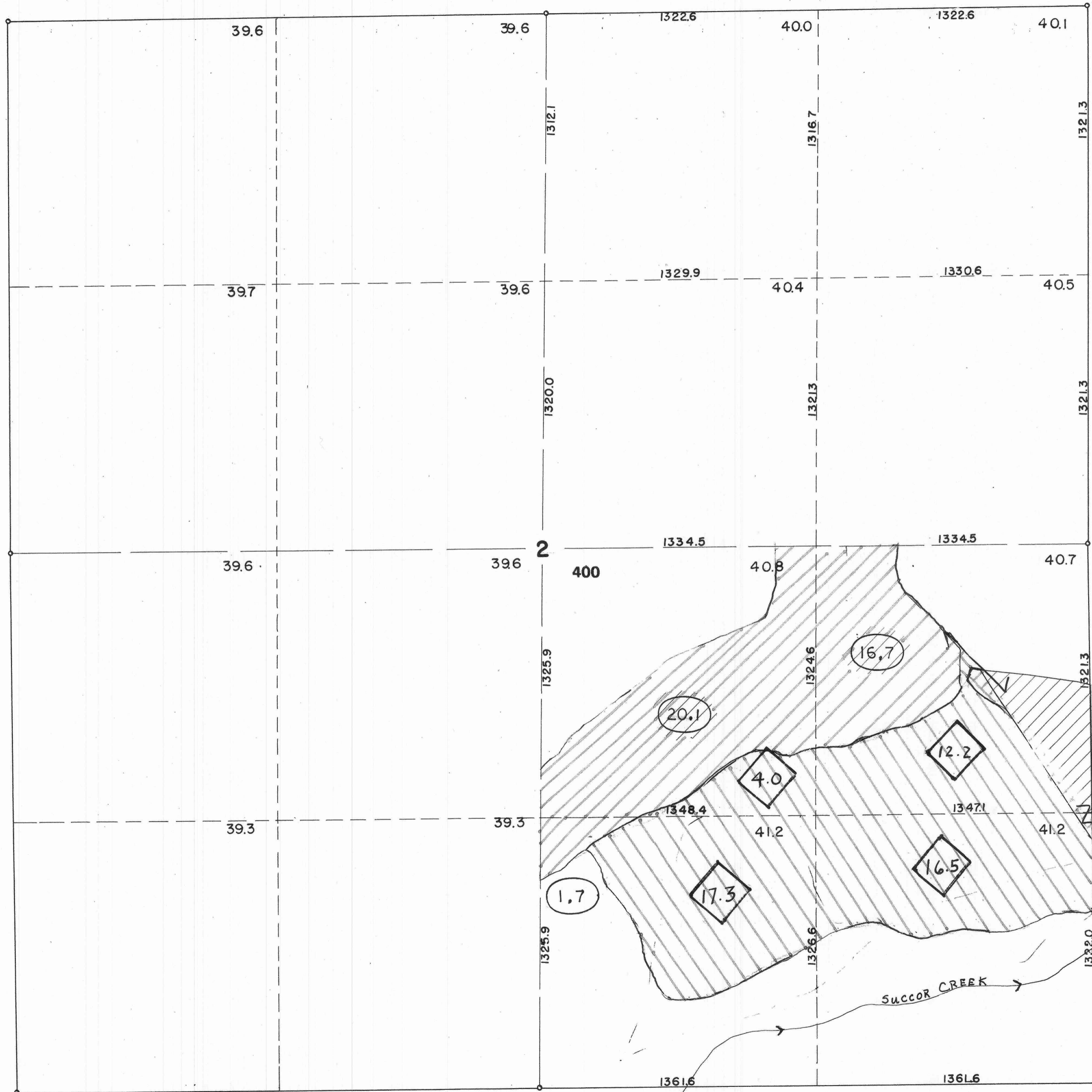
SCALE: 1" = 400'

SEC. 1, T.23 S., R.46 E., W.M. 48-102-1579

Traced: R.F. 6-8-55 Corrected: J.H.H. 4-9-58
 Checked: H.G. 6-21-55

T9533

RIDGEVIEW IRRIGATION DISTRICT



RECEIVED
 AUG 29 2003
 WATER RESOURCES DEPT.
 SALEM, OREGON

xx.x
 IRR. ACRES
 IN 1/4 1/4

IRR. ACRES

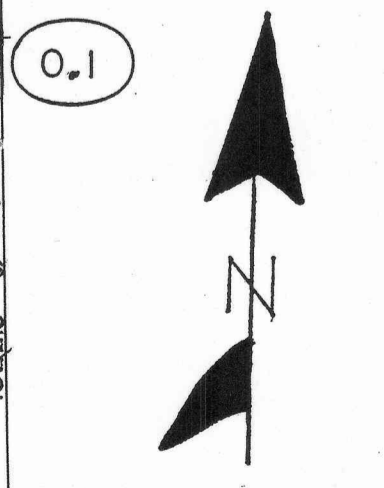
x.x
 PENDING

PENDING ACRES

x.x
 PRIVATE

PRIVATE ACRES

PROPERTY LINE IF
 OTHER THAN 1/4 1/4

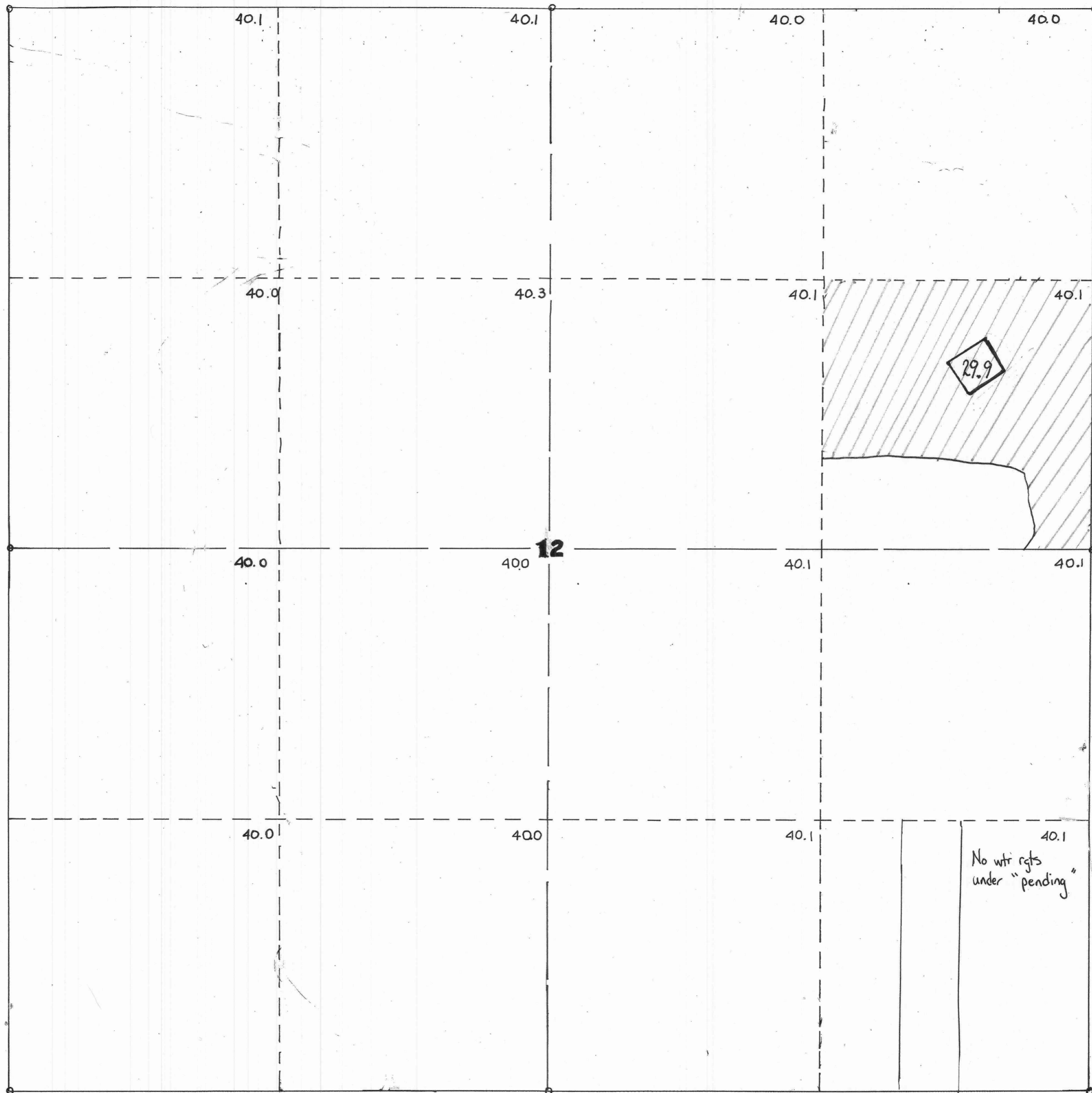


SEC. 2, T.23 S., R.46 E., W.M. 48-102-1580

Traced: R.F. 6-9-55 Correct: J.H.H. 4-8-58
 Checked: H.G. 6-21-55


T9533

RIDGEVIEW IRRIGATION DISTRICT



RECEIVED
 AUG 29 2003
 WATER RESOURCES DEPT.
 SALEM, OREGON

- (xx.x)
IRR. ACRES
IN 1/4 1/4
- [Hatched Box]
IRR. ACRES
- [Diamond with x]
PENDING
- [Hatched Box]
PENDING ACRES
- (x.x)
PRIVATE
- [Vertical Lines Box]
PRIVATE ACRES
- PROPERTY LINE IF
OTHER THAN 1/4 1/4



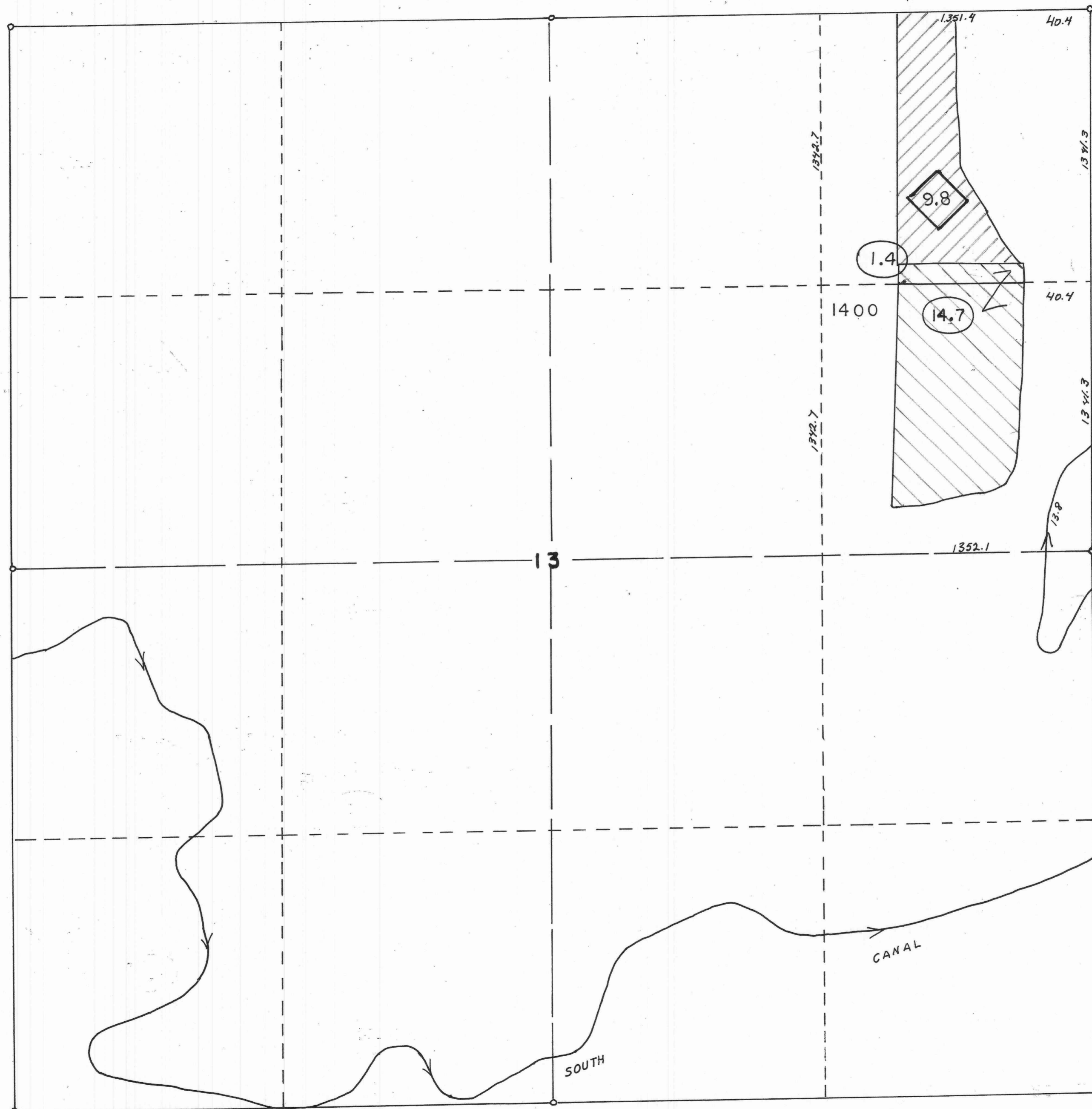
SCALE: 1" = 400'

SEC. 12, T.23 S., R.46 E., W.M. 48-102-1564

Traced: RWR 4-21-53
 Checked: R.E. 6-20-55

T9533

RIDGEVIEW IRRIGATION DISTRICT



RECEIVED
 AUG 29 2003
 WATER RESOURCES DEPT
 SALEM, OREGON

- xx.x
IRR. ACRES
IN 1/4 1/4
- [Hatched Box]
IRR. ACRES
- [Diamond with x-x]
PENDING
- [Hatched Box]
PENDING ACRES
- [Circle with x-x]
PRIVATE
- [Vertical Lines Box]
PRIVATE ACRES
- PROPERTY LINE IF
OTHER THAN 1/4 1/4



SCALE: 1" = 400'

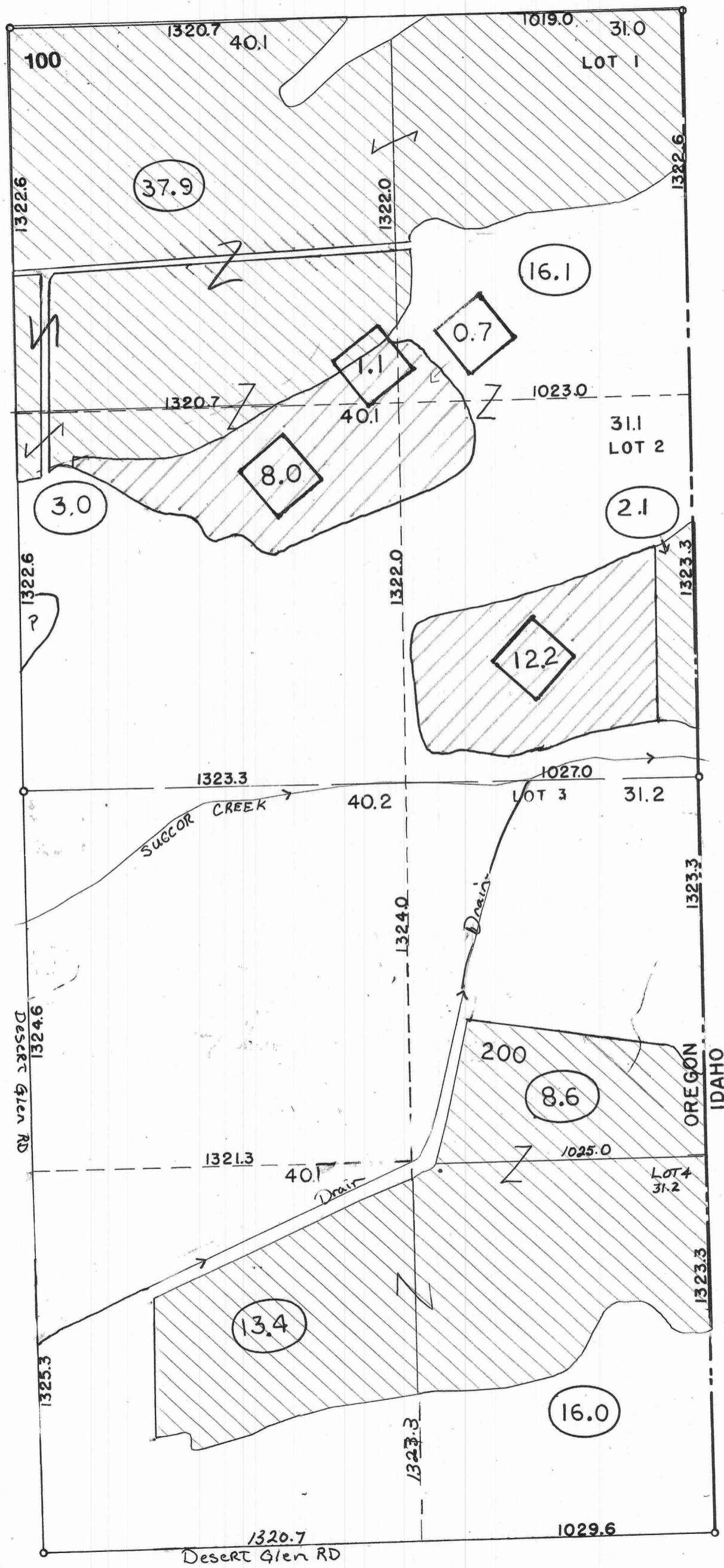
SEC. 13, T.23 S., R.46 E., W.M. 48-102-1585

Traced: _____
 Checked: _____

T9533

RIDGEVIEW IRRIGATION DISTRICT

NORTHWEST CORNER
OF SECTION 6



RECEIVED
AUG 29 2003
WATER RESOURCES DEPT.
SALEM, OREGON

- (xx.x)
IRR. ACRES
IN 1/4 1/4
- [Hatched Box]
IRR. ACRES
- [Diamond with x-x]
PENDING
- [Hatched Box]
PENDING ACRES
- (x.x)

PROPERTY LINE IF
OTHER THAN 1/4 1/4



SCALE: 1" = 400'

SEC. 6, T.23 S., R.47 E., W.M.

48-102-1586

Traced: R.F. 6-9-55
Checked: H.G. 6-21-55

T9533

