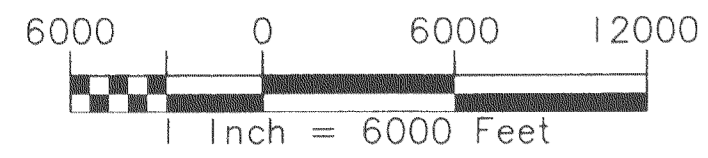

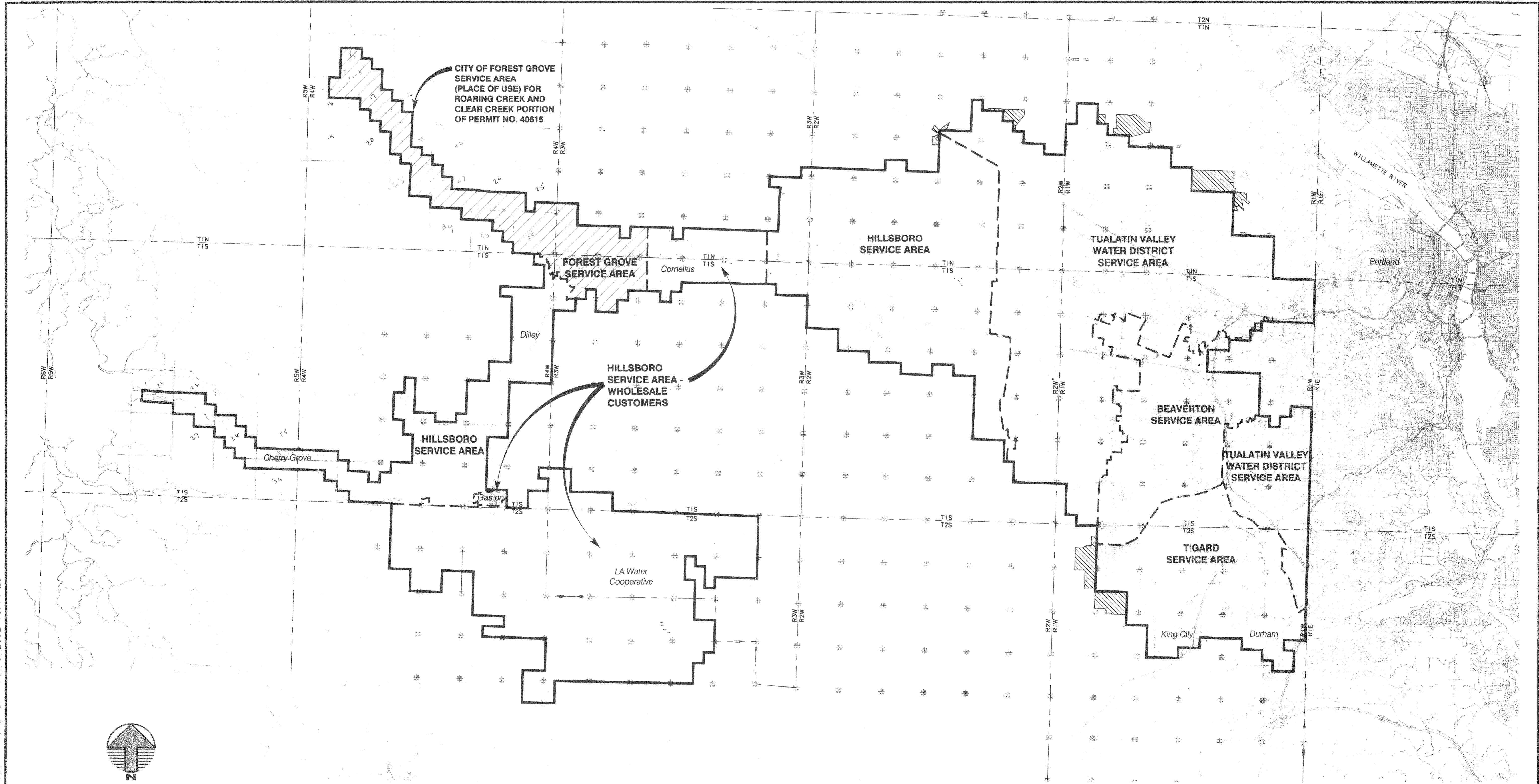
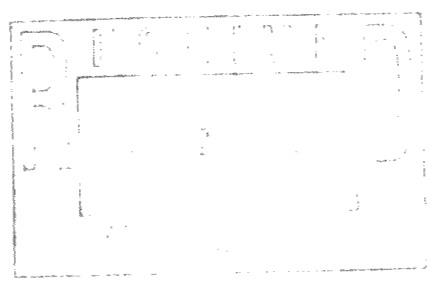


G:\01-0509-104-G1-0503-104-CR-PLACE OF USE MAP.dwg BW May/9/2002 10:14:20




LEGEND	
CURRENT PLACE OF USE BOUNDARY	
METRO URBAN RESERVE AREA	
SERVICE AREA BOUNDARY	



COBU Map #0100

PLACE OF USE FINAL PROOF FOR PERFECTION OF TUALATIN RIVER PERMITS FOR:


HILLSBORO	APPLICATION: 51643	PERMIT: 46423
BEAVERTON	APPLICATION: 60357	PERMIT: 45455
FOREST GROVE	APPLICATION: 54203	PERMIT: 40615



THIS MAP IS FOR THE PURPOSE OF IDENTIFYING THE LOCATION OF THE WATER RIGHT BOUNDARIES ONLY AND IS NOT INTENDED TO PROVIDE LEGAL DIMENSIONS OR LOCATIONS OF PROPERTY LINES.

JOINT WATER COMMISSION
(Cities of Hillsboro, Forest Grove,
Beaverton and the Tualatin Valley
Water District)

PLACE OF USE MAP



MAY 2002