







J. DONALD HALL  
 Transfer of  
 POD and Place of use  
 T39S, R2W, Sec 19, WM  
 Tax Lot 392W19-201

COPY


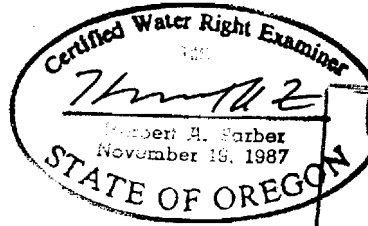
13 18  
 24 19

18  
 19

**Legend**

-  Water right unchanged
-  Transfer from
-  Transfer to and add POD
-  Cancel
-  Existing underground pipeline
-  Little Applegate River

Note: This map prepared for water right purposes only and not for property boundary locations



RENEWAL DATE 12-31-2005



SEP 20 2004  
 WATER RESOURCES DEPT  
 SALEM, OREGON



200 0 200 400 Feet

9-16-04

Prepared by

**HERBERT A. FARBER  
 FARBER & SONS, INC.  
 FARBER SURVEYING  
 431 OAK STREET  
 CENTRAL POINT, OREGON 97502  
 541-664-5599**

Additional POD is located  
 North 129 ft  
 East 771 ft  
 from the W 1/4, Sec 19

*Change  
 in POD only  
 per Janer 19, 04, 04  
 letter*

0.5

18.3

1.8

0.2

0.5

19

T-9790