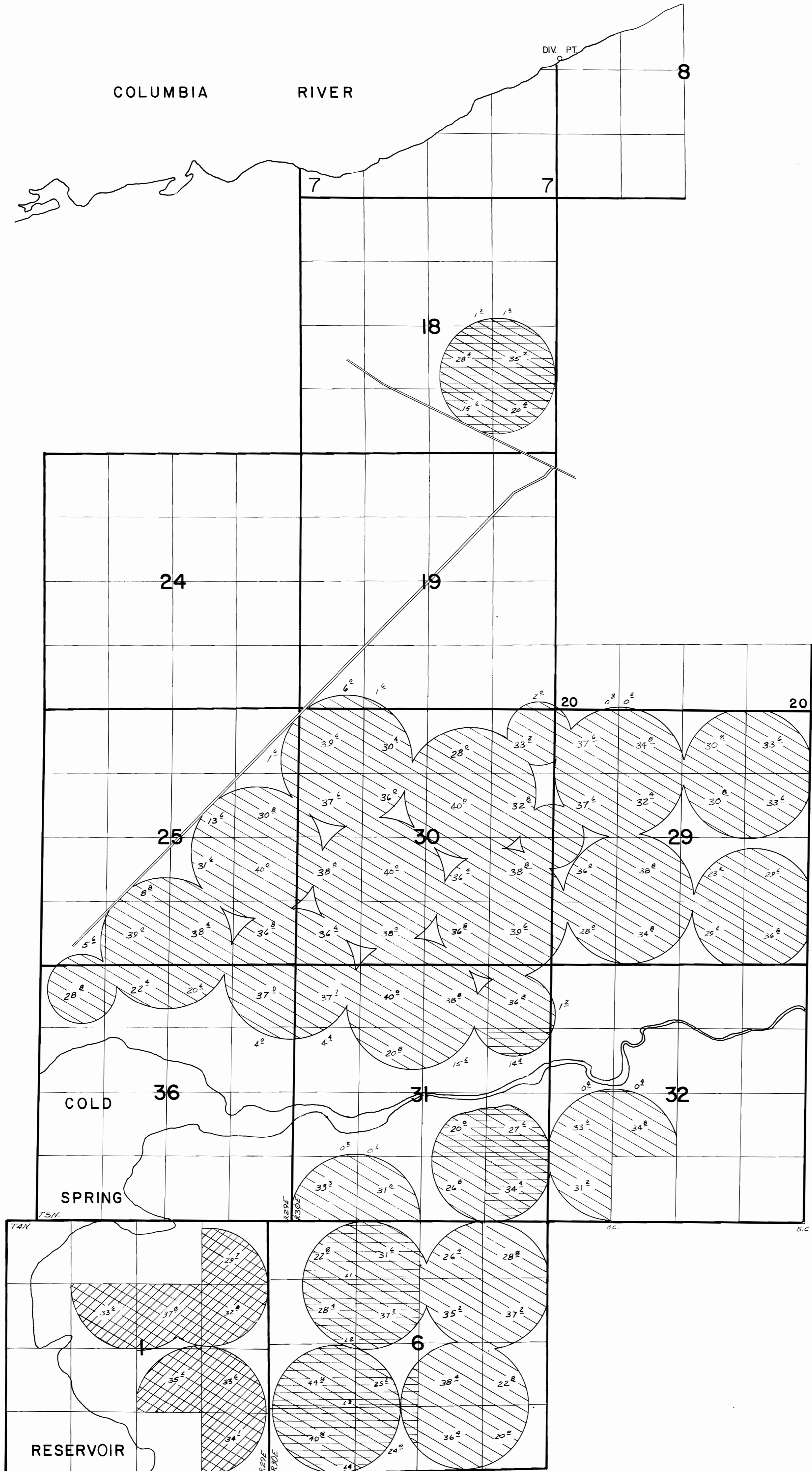





TOWNSHIP 4N. & 5N. RANGE 29E. & 30E. W.M.



DIV. PT. LOCATED 2860'N & 70'E FROM SW COR. SEC 8

-  PRIMARY
-  SUPPLEMENTAL
- Permit 36718
-  PRIMARY
- Permit 37538

**FINAL PROOF SURVEY**

UNDER

APPL. 47775 PER. 36718  
52627 37538

IN NAME OF

ROYALE COLUMBIA ASSOCIATES

SURVEYED 7-21 1978, BY R. BARWIN

D 16 3