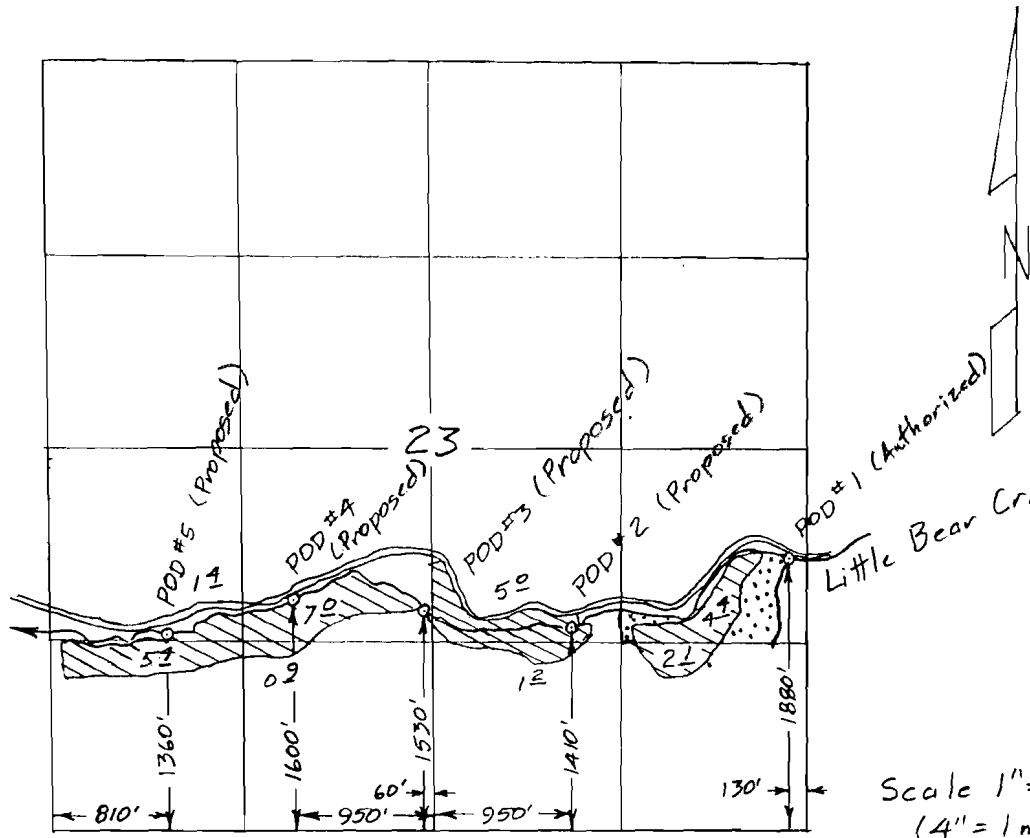


TOWNSHIP 18 SOUTH, RANGE 17 EAST, W.M.

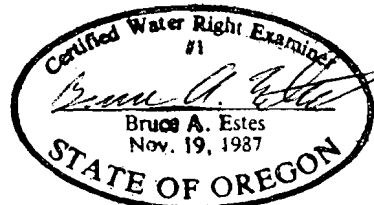
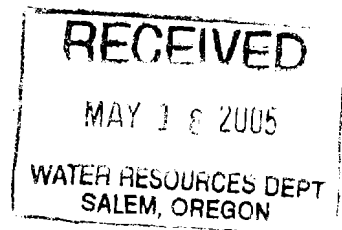
⊗ C-11097
27¹/₄ acres

⊙ C-11097
6¹/₂ acres
Abandoned



Surveyed July 22, 2004

Claim of Beneficial Use Map
for
J.W. Hart, Sagehollow Ranch



Renewal Dec 31, 2005
Sheet 2 of 2

This map is for the purpose of locating a water right only and has no intent to provide legal dimensions or the location of property lines.

ESTES SURVEYS, LLC
 PO Box 17519 Salem, OR 97305-7519 (503) 586-7593
 60382 Arnold Rd Bend, OR 97702 (541) 382-7391

2 Feb 05