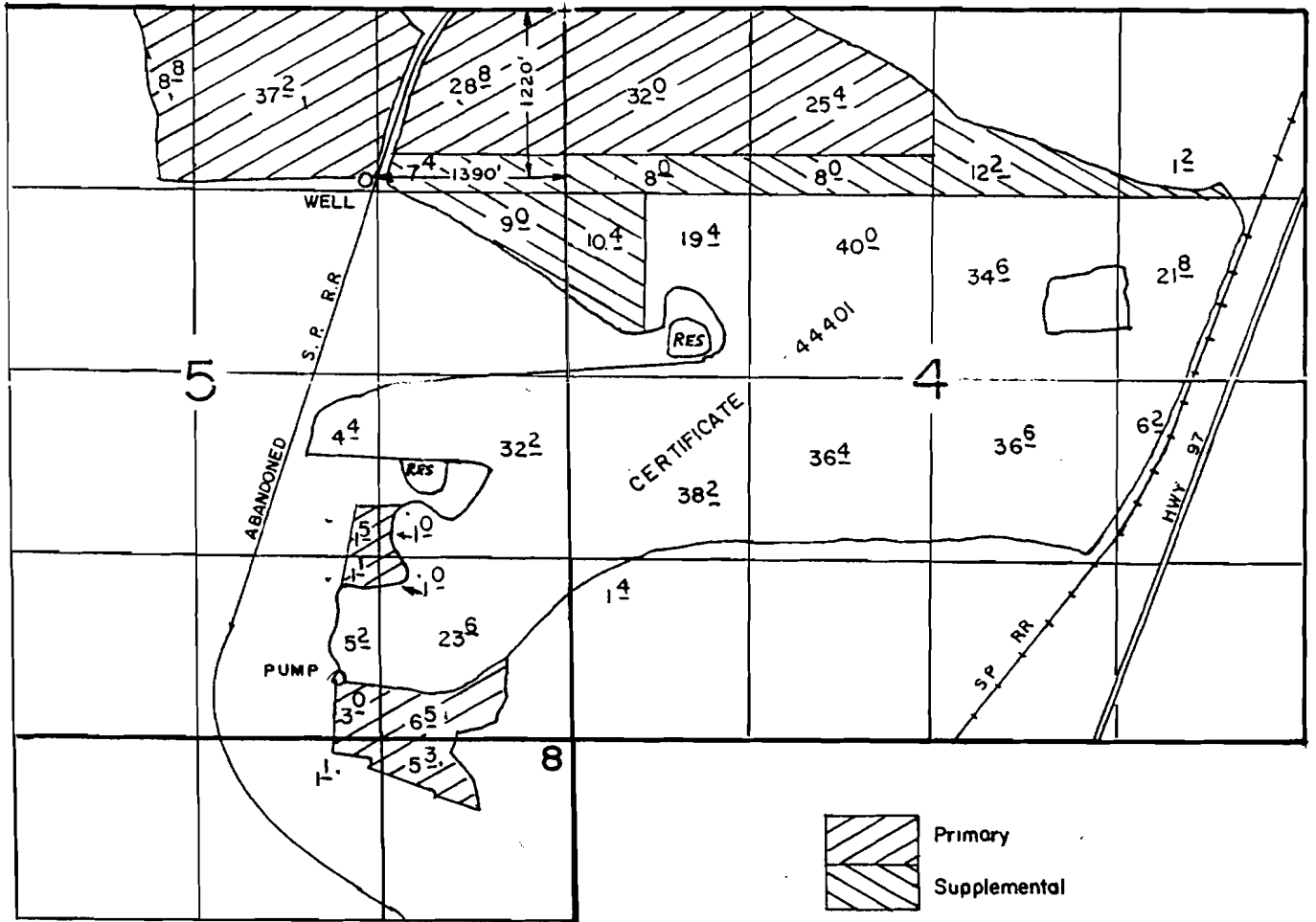


T.41S., R.8E., W. M.



SCALE: 1"=1320'

**FINAL PROOF SURVEY
UNDER**

RECEIVED

DEC 27 1994
WATER RESOURCES DEPT.
SALEM, OREGON

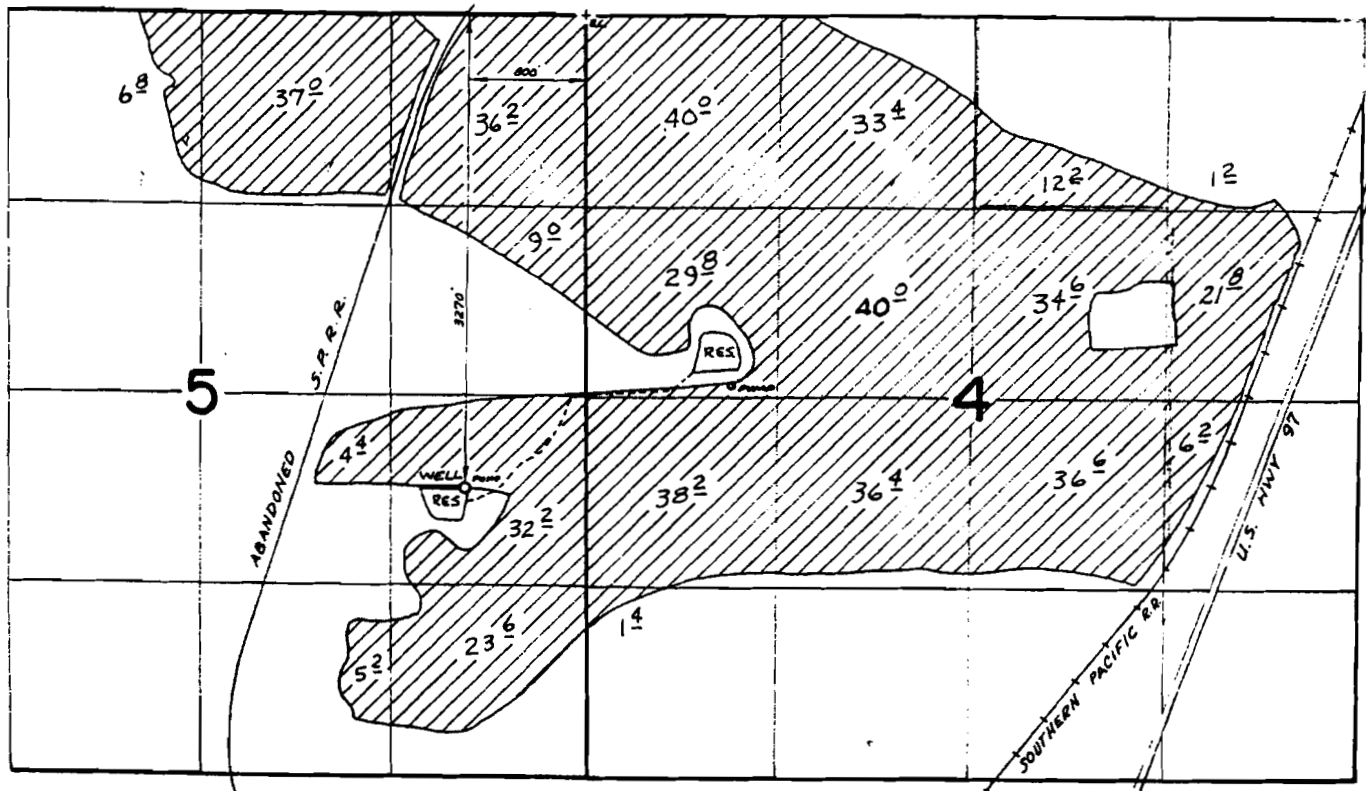
Application No. G-8163. Permit No. G-7256...
IN NAME OF

WINSTON H. & LOUISE PATTERSON.

Surveyed AUG. 18. 1987., by R.W. BISHOP.....

Water Right
Certificate
66767 for
192.4 acres.

T.41S., R.8E., W.M.



FINAL PROOF SURVEY
UNDER

Application No. G-4835 Permit No. G-4343
IN NAME OF

CLYDE R., IRENE, WINSTON H. AND LOUISE PATTERSON

Surveyed Oct. 30 1974, by D.M. Norby

Water Right
certificate #32530
for 356.2 acres.

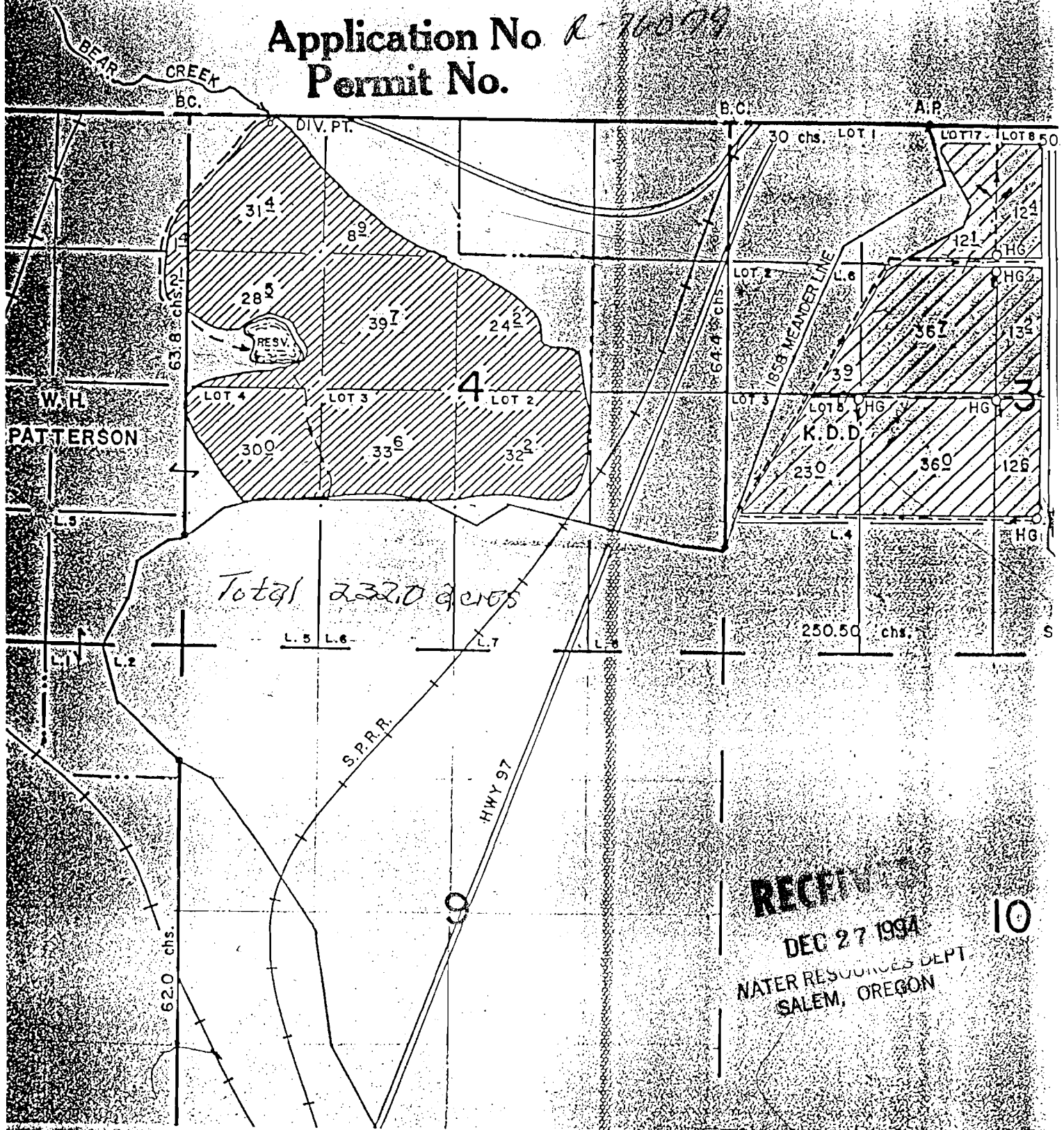
RECEIVED

DEC 27 1994
WATER RESOURCES DEPT.
SALEM, OREGON

T 41 S, R 8 E

THIS MAP IS FOR WATER RIGHT INFORMATION ONLY

Application No R-76099
Permit No.



Total 2320 acres

RECEIVED
DEC 27 1994
WATER RESOURCES DEPT
SALEM, OREGON

10