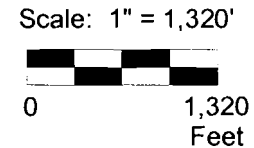
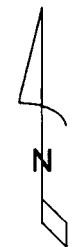
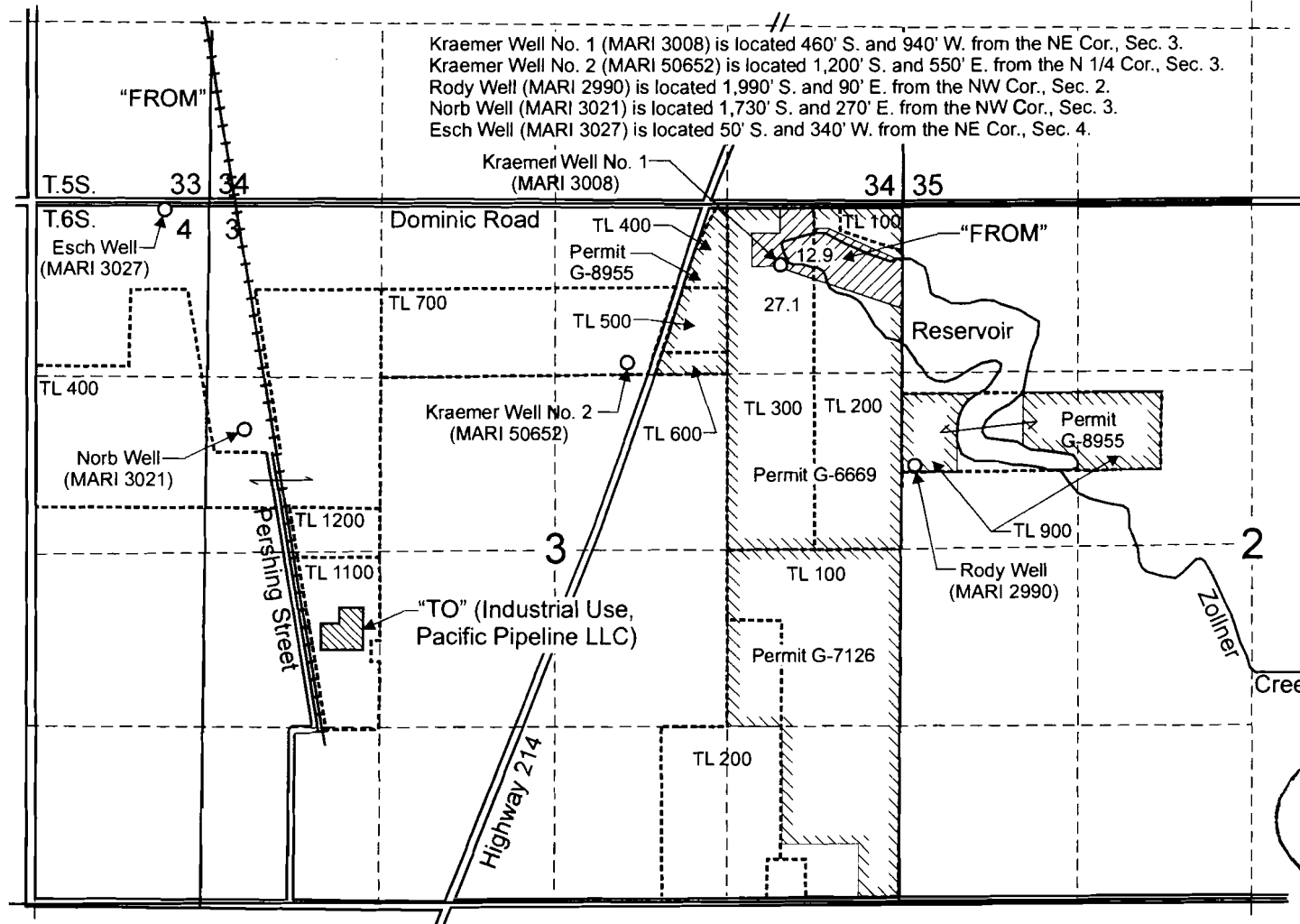


T.6S. R.1W. Sec. 2, 3 & 4

RECEIVED

OCT 01 2004

WATER RESOURCES DEPT
SALEM, OREGON



CERTIFIED WATER RIGHTS EXAMINER
#60772WRE
Maria R. Yuzillas
MARIA R. YUZILLAS
JUNE 28, 1998
STATE OF OREGON

EXPIRATION DATE 6/30/05

This map was prepared for the purpose of identifying the location of a water right only and is not intended to provide legal dimensions or location of property ownership lines.

- "From" Area (12.9 Acres) to be transferred from Permit G-6669/T-6382.
- "To" Facility (Pacific Pipeline)
- Remaining Rights

Map to Accompany a Water Right Transfer

Mount Angel Beverage Company
T.6S. R.1W. Sec. 2, 3, and 4

Pacific Hydro-Geology Inc.

9/2004

MtAngelBev.cdr

bb/bb-1
T-9799