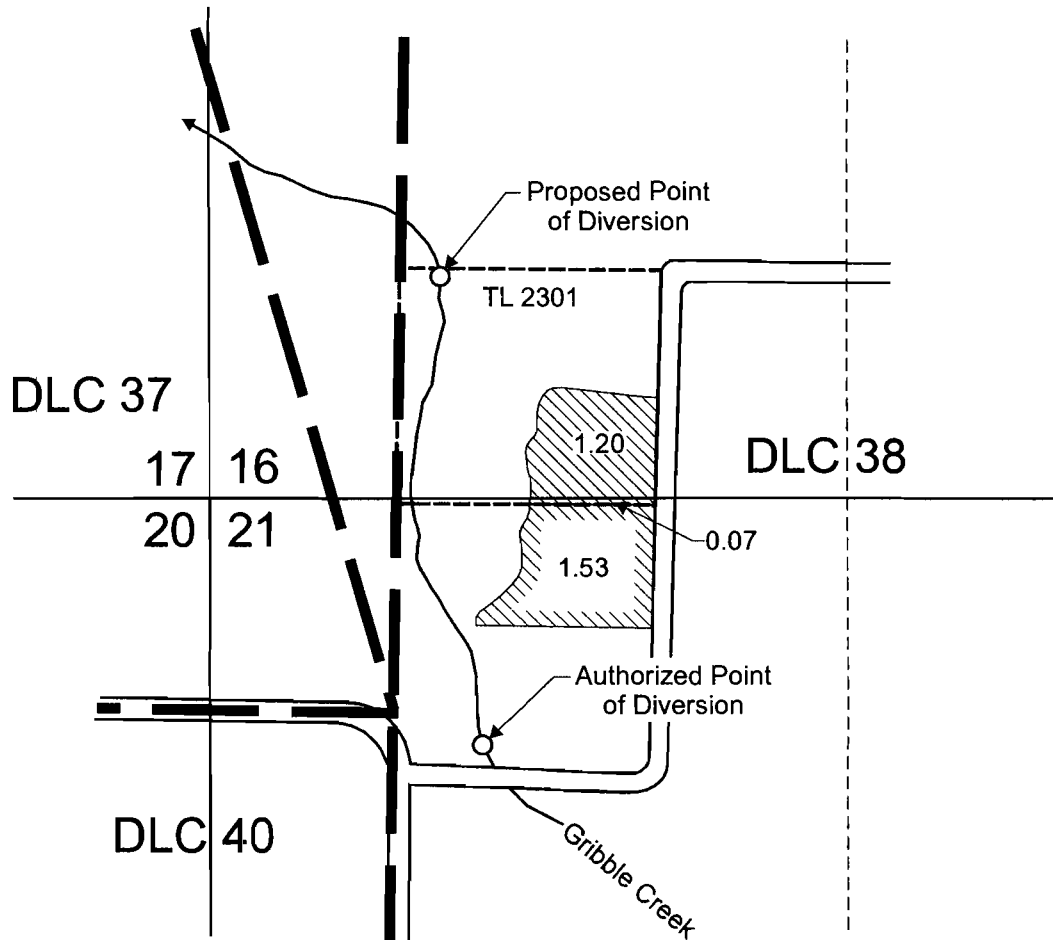



T.4S. R.1E. Sec. 16 & 21



Authorized Point of Diversion is located 520 feet south and 570 feet east from the NW corner of Section 21.
 Proposed Point of Diversion is located 460 feet north and 480 feet east from the SW corner of Section 16.

- Area (1.27 Acres) irrigated under portion of Certificate 76795 on Applicant's land.
- Remainder (1.53 acres) of Certificate 76795.

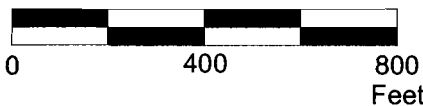


RECEIVED

MAY 25 2005

WATER RESOURCES DEPT
 SALEM, OREGON

Scale: 1" = 400'



This map was prepared for the purpose of identifying the location of a water right only and is not intended to provide legal dimensions or location of property ownership lines.



Map to Accompany a Water Right Transfer

T-9938

Ed Kraemer

T.4S. R.1E. Sec. 16 and 21, Tax Lot 2301

Pacific Hydro-Geology Inc.

4/2005

EdKraemerTransfer.cdr