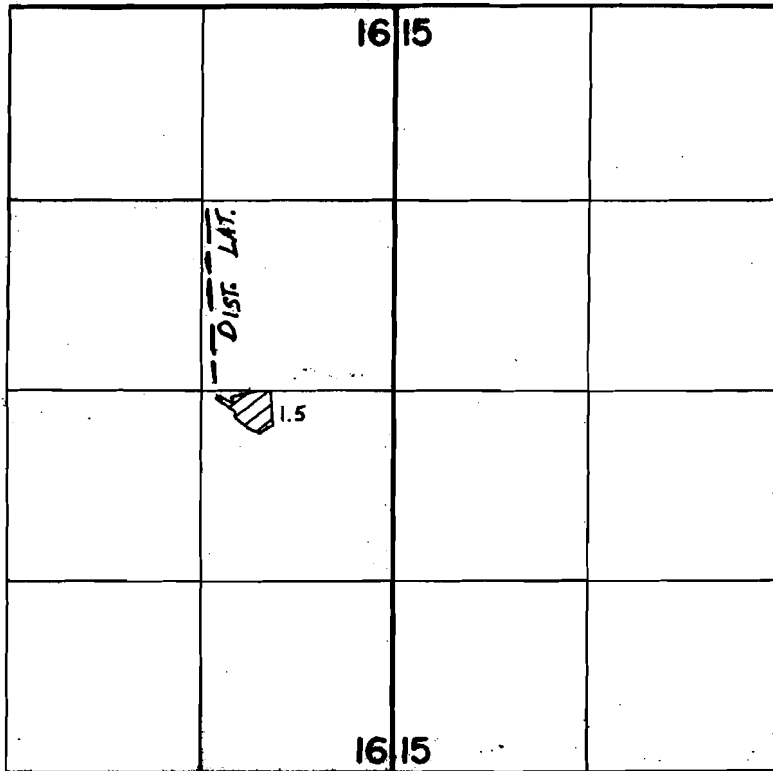
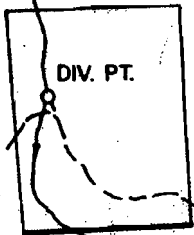


T.2N., R.10E., W.M.

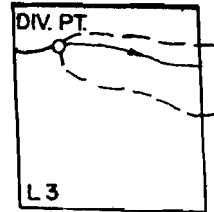


T.1N., R.9E., W.M.
SE.1/4 S.W.1/4
SEC. 3



DEAD PT. CREEK DIV. LOC:
670' S. & 7090' E. FROM N.W.
COR. SEC. 9.

T.1N., R.9E., W.M.
NE.1/4 N.W.1/4
SEC. 2



DEAD PT. CREEK DIV. LOC:
370' S. & 1570' E. FROM N.W.
COR. SEC. 2.

SCALE: 1" = 1320'

FINAL PROOF SURVEY UNDER

Application No. 58250 Permit No. 43968

IN NAME OF

FARMERS IRRIGATION DISTRICT

Surveyed AUG. 26, 1985, by T. M. WARREN