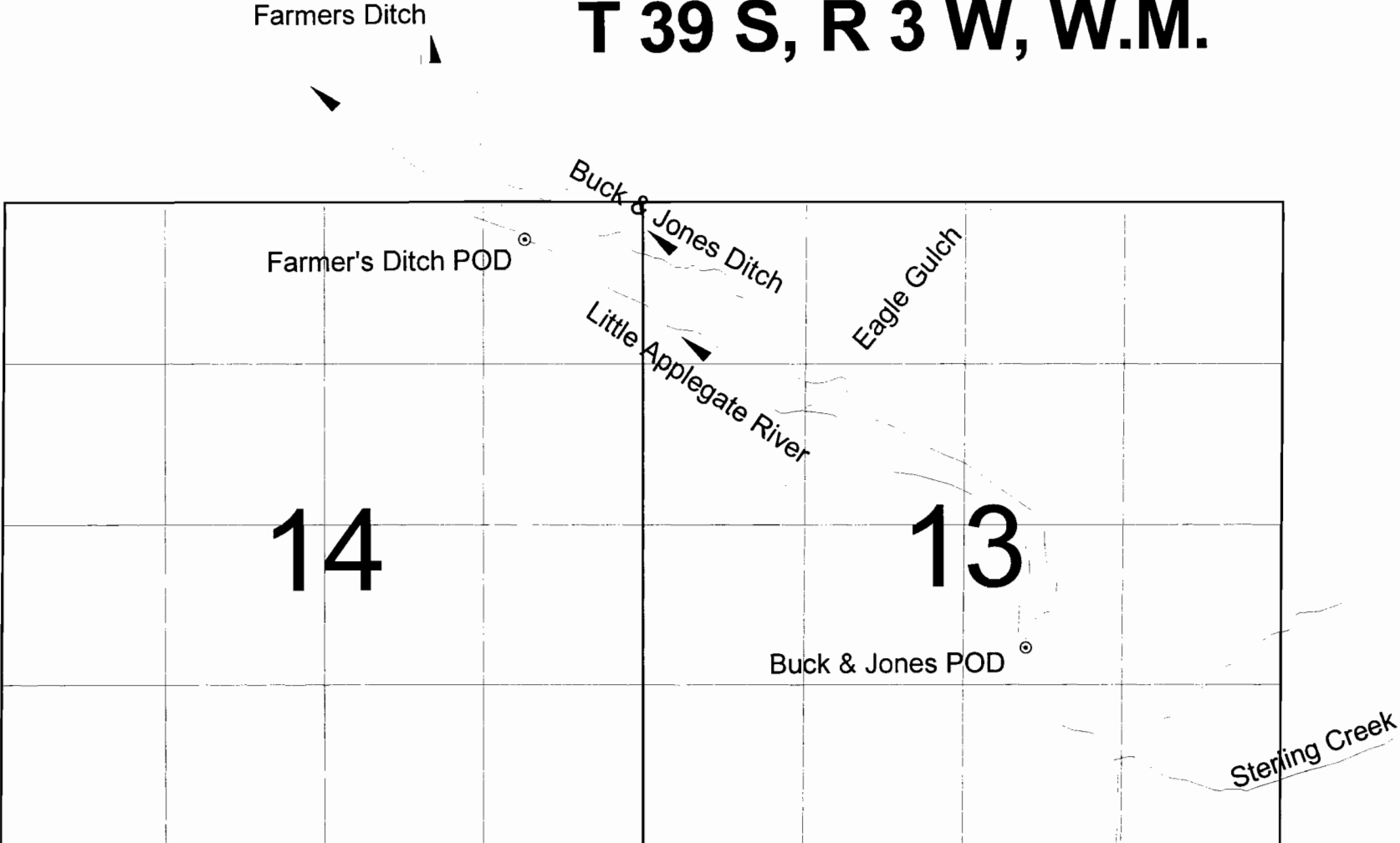


T 39 S, R 3 W, W.M.

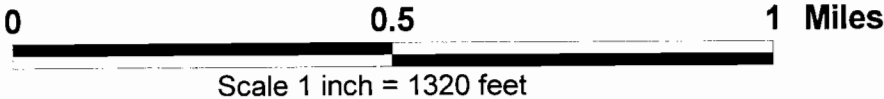


Final Proof Survey
under
T-8955

Little Applegate River



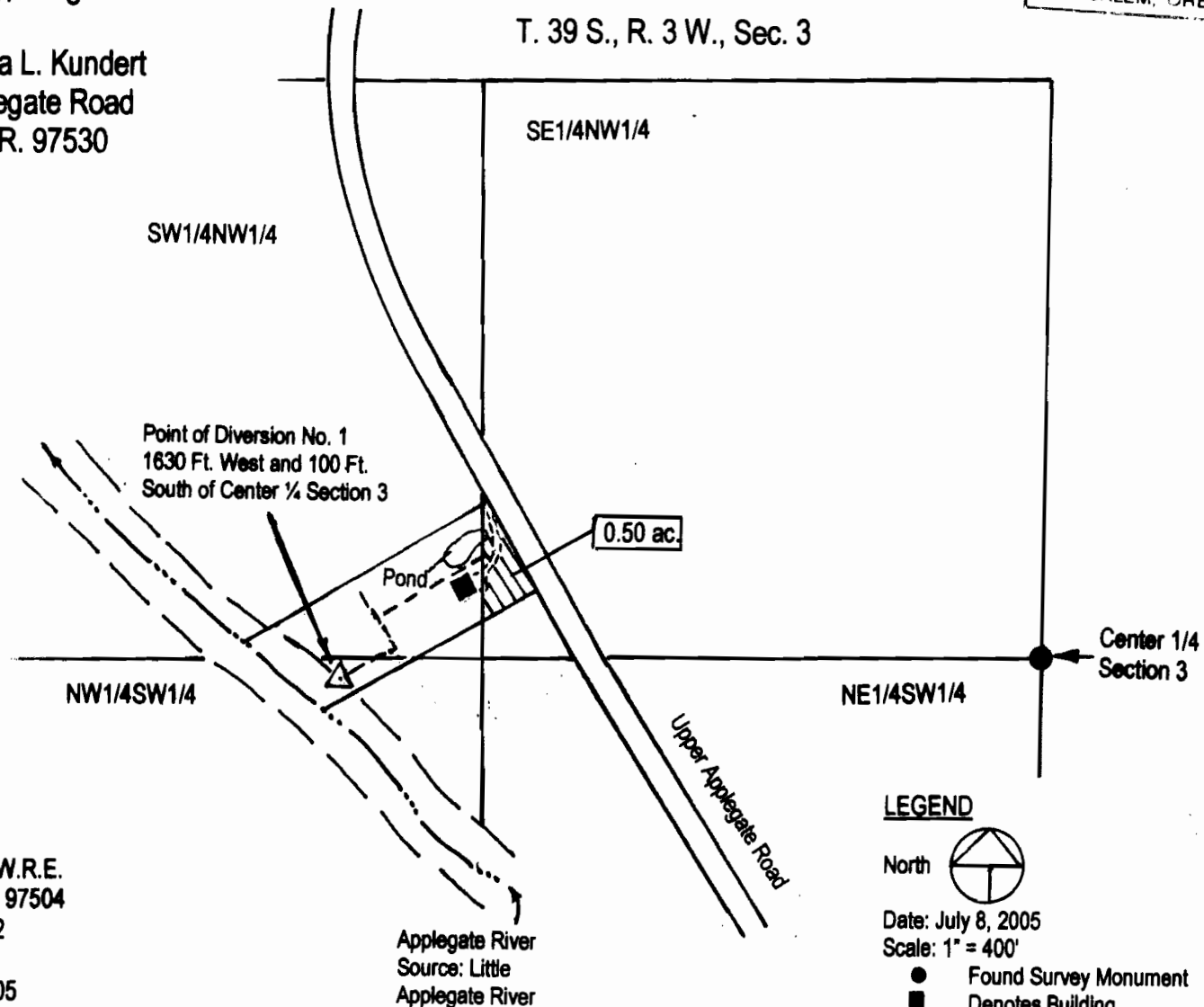
Farmers Ditch POD - GPS coordinates: Latitude 42.18400, Longitude -123.0174
Buck & Jones Ditch POD - GPS coordinates: Latitude 42.17508, Longitude -123.0018



RECEIVED
 AUG 11 2005
 WATER RESOURCES DEPT
 SALEM, OREGON

FINAL PROOF MAP
 SE1/4NW1/4 Section 3, T. 39 S., R. 3 W., W.M.
 Jackson County, Oregon

For
 Bruce A. and Laura L. Kundert
 2306 Upper Applegate Road
 Jacksonville, OR. 97530



Certified Water Right Examiner
 HAROLD L. CENTER, P.L.S., C.W.R.E.
 2604 David Lane - Medford, OR. 97504
 541-535-6108, Fax 541-535-8752
 Oregon C.W.R.E. No. 152
 Certificate Renewal Date, 12/31/05

This map was prepared for the purpose of identifying the location of a water right only and is not intended to provide legal dimensions or location of property ownership.

LEGEND



Date: July 8, 2005
 Scale: 1" = 400'

- Found Survey Monument
- Denotes Building



Denotes area under Special Order
 Volume 59, Pages 386-389, Priority
 Date September 1, 1857.