App# 34456
Permit # 7802

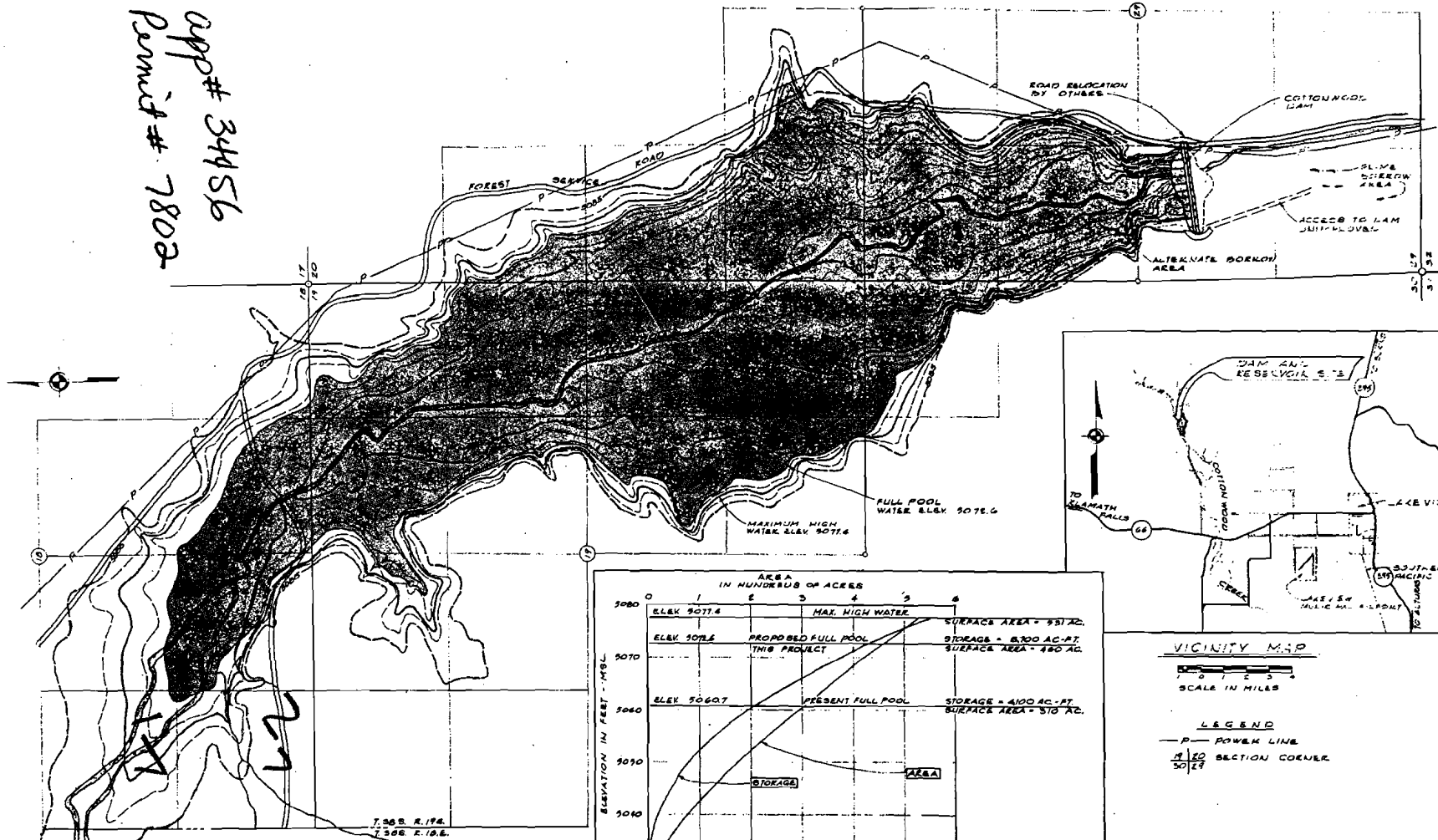

MAP OF RESERVOIR
1" = 500'

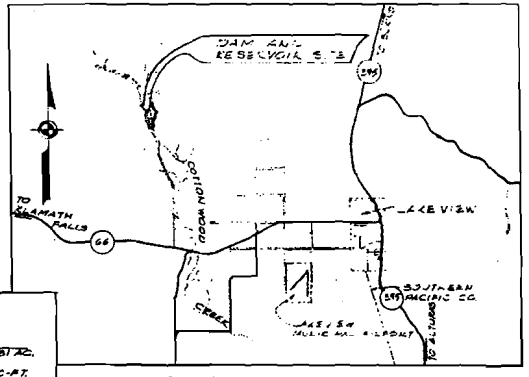

VICINITY MAP
SCALE IN MILES

LEGEND
—P— POWER LINE
19 | 20 / 30 | 29 SECTION CORNER

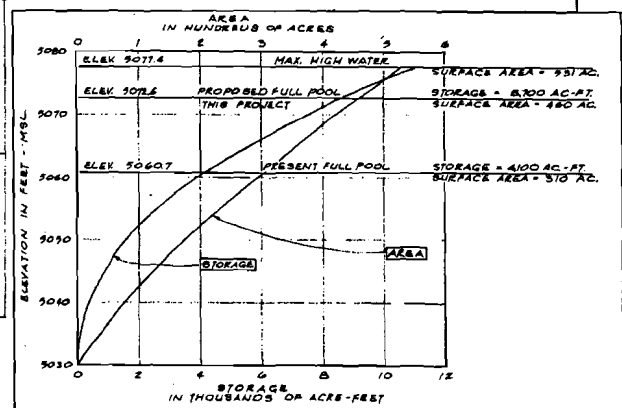

STORAGE - AREA CURVE

INDEX TO DRAWINGS

SHEET NO	TITLE
1.	RESERVOIR & VICINITY MAPS - STORAGE - AREA CURVE
2.	SITE PLAN AND TEST HOLE LOGS
3.	GENERAL DETAILS
4.	OUTLET DETAILS

This print is reduced one-half of the original scale
If the scale reads:
3/8" = 1'0" use 3/16" = 1'0"
1" = 10' use 1" = 20'

REGISTERED PROFESSIONAL ENGINEER
OREGON
NOV. 8, 1951
ROBERT R. ADAMS

LAKEVIEW WATER USERS INC., LAKEVIEW OREGON
COTTONWOOD DAM

RESERVOIR & VICINITY MAPS
STORAGE - AREA CURVE

SCALE: AS SHOWN | DATE: AUGUST, 1962 | SHEET 1 OF 4

CORNELL, HOWLAND, HAYES & MERRYFIELD
BOISE CORVALLIS SEATTLE

DWG NO C2482-2

Reduced Copy