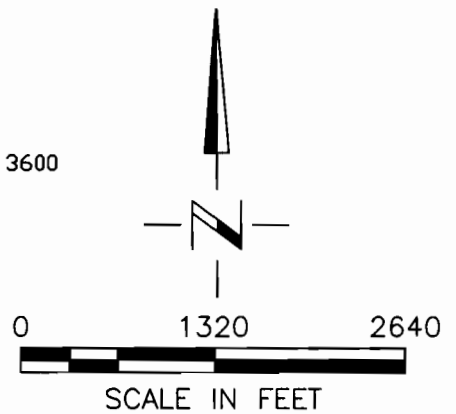
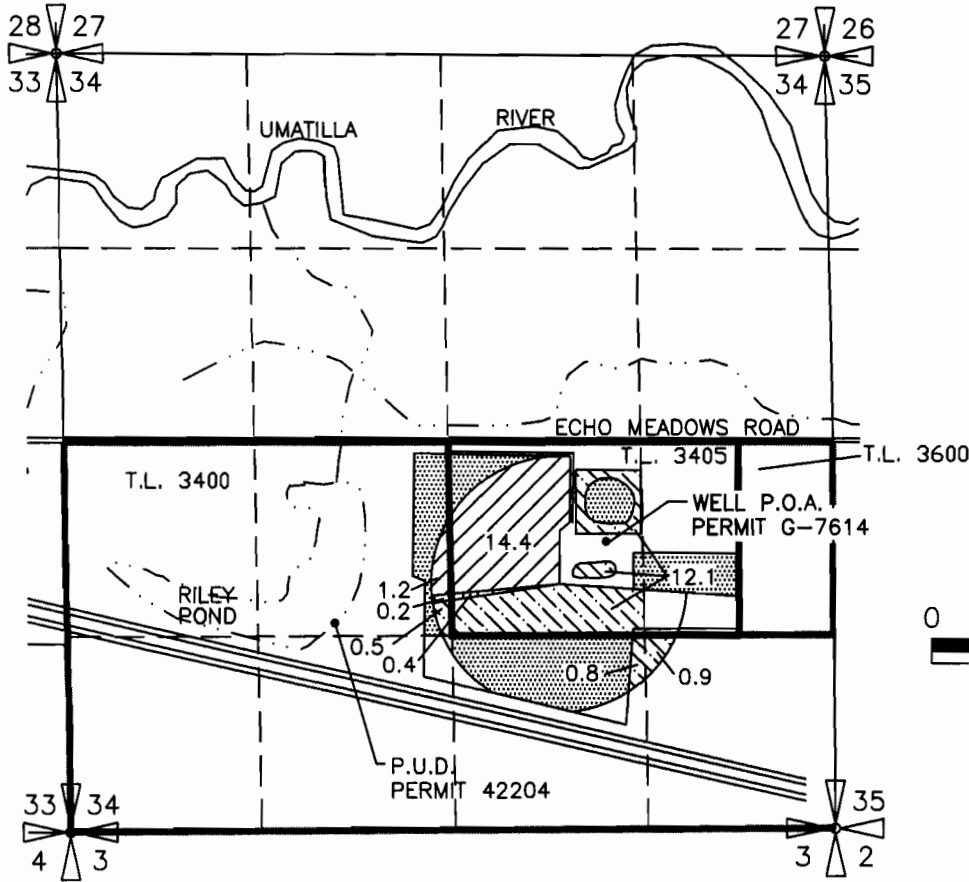


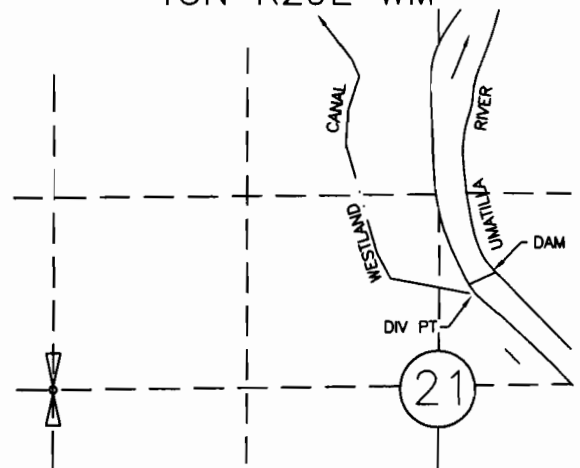
FINAL PROOF MAP
2 OF 2
FOR TRANSFER T-8865
WESTLAND IRRIGATION DISTRICT
PATRICIA A & DIANA L HOPPER
T4N R28E WM

RECEIVED
SEP 20 2004
WATER RESOURCES DEPT
SALEM, OREGON



- 15.6 AC PRIMARY 1903 WESTLAND CERT 76715 & SUPPLEMENTALS PERMIT 7400 CERT 79439, PERMIT 42204 CERT 58969 & PERMIT G-7614 CERT 76767
- 0.6 AC PRIMARY 1903 WESTLAND AND SUPPLEMENTALS PERMIT 7400 CERT 79439, PERMIT 42204 CERT 58969 & PERMIT G-7614 CERT 76768
- 14.3 AC PRIMARY G-7614 CERT 76768 & SUPPLEMENTAL PERMIT 42204 CERT 58969
- PERMIT 42204 CERT 79539 & PERMIT G-7614 CERT 79538 NOT INVOLVED IN T-8865

T3N R29E WM



P.O.D.
LOCATED NORTH 76°45'56" EAST, 2913.19' FROM W.1/4 COR. SEC 21

NOTE:
THE PURPOSE OF THIS MAP IS TO IDENTIFY THE APPROXIMATE LOCATION OF THE WATER RIGHT. IT IS NOT INTENDED TO PROVIDE INFORMATION RELATIVE TO THE LOCATION OF PROPERTY OWNERSHIP BOUNDARY LINES.