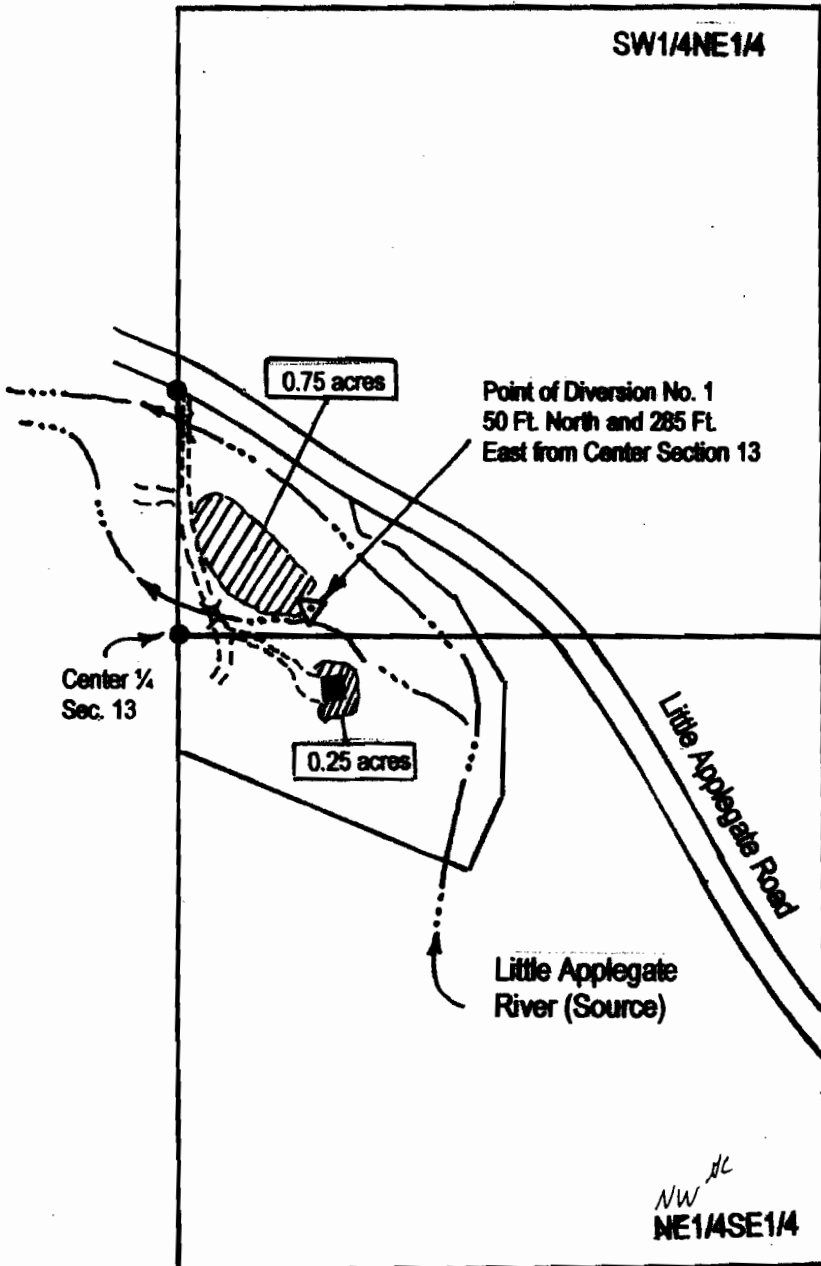


FINAL PROOF MAP
SW1/4NE1/4 and NW1/4SE1/4 Section 13,
T. 39 S., R. 3 W., W.M., Jackson County, Oregon
 For
Richard and Adrienne King Hassanein
2620 Little Applegate Road
Jacksonville, OR. 97530

T. 39 S., R. 3 W., Sec. 13



LEGEND



Date: July 19, 2005

Scale: 1" = 400'

- Found Survey Monument
- Denotes Building

Denotes area under Special Order
 Volume #1, Pages 430-433, Priority
 Date 1988.

Certified Water Right Examiner
HAROLD L. CENTER, P.L.S., C.W.R.E.
 2804 David Lane - Medford, OR. 97504
 541-835-6188, Fax 541-835-8782
 Oregon C.W.R.E. No. 182
 Certificate Renewal Date, 12/31/05



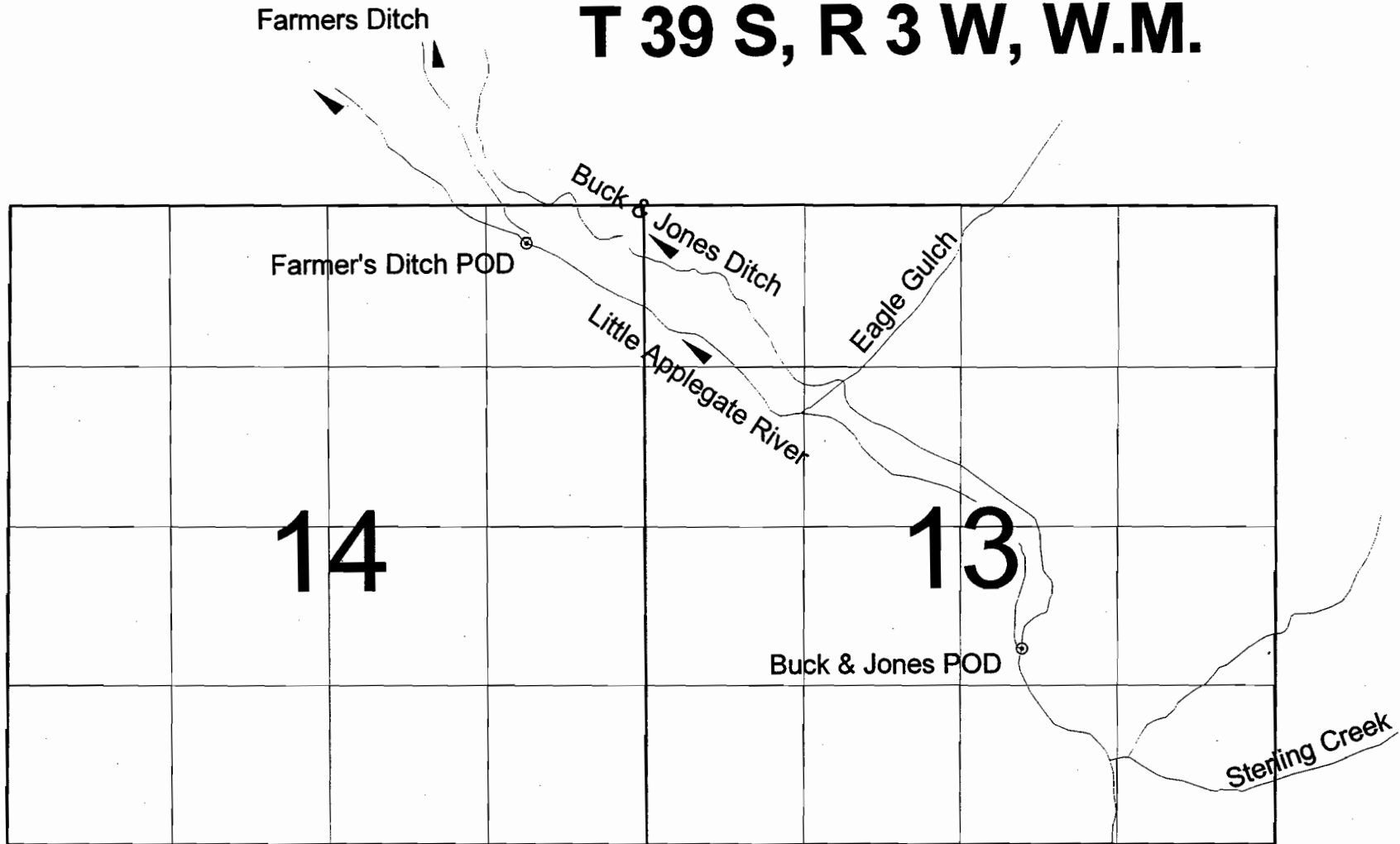
This map was prepared for the purpose of identifying the location of a water right only and is not intended to provide legal dimensions or location of property ownership.

RECEIVED

AUG 22 2005

WATER RESOURCES DEPT
SALEM, OREGON

T 39 S, R 3 W, W.M.




Final Proof Survey
under

T-8976

Farmer's Ditch POD - GPS coordinates: Longitude 42.18400, Latitude -123.0174

Buck & Jones Ditch POD - GPS coordinates: Longitude 42.17508, Latitude -123.0018



Scale 1 inch = 1320 feet