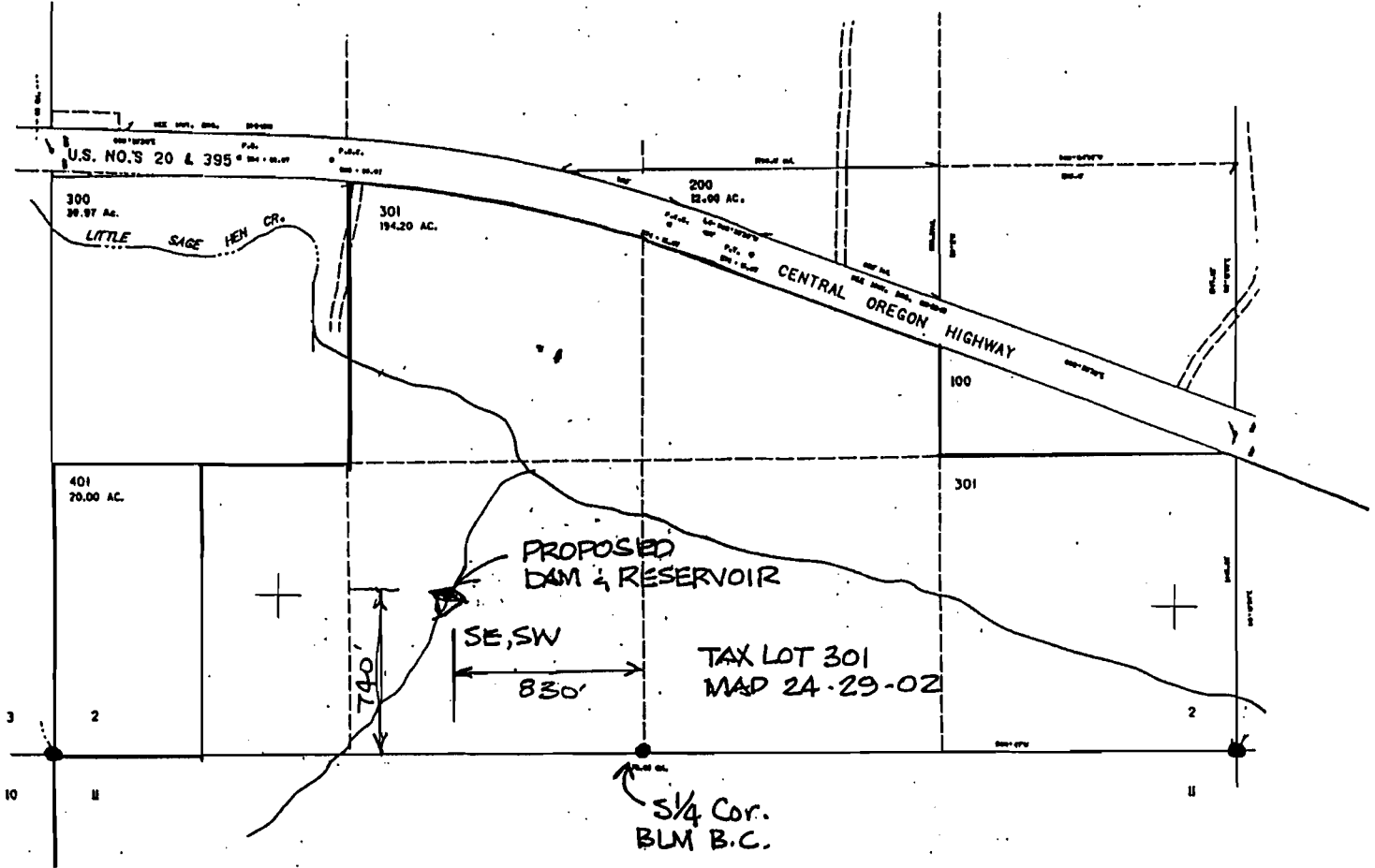
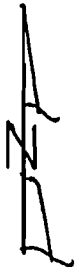



T. 24 S., R. 29 E., W.M.
HARNEY CO., ORE.



RECEIVED
MAR 03 2003
WATER RESOURCES DEPT.
SALEM, OREGON

Application No. R84960
Permit No. R13193

RECEIVED
NOV 05 2001
WATER RESOURCES DEPT.
SALEM, OREGON



Renew 1/1/01

JOHN & CAROLYN BAUER

BURNS, OREGON

APPLICATION MAP

PROPOSED DAM & RESERVOIR IN SE, SW OF SEC. 2, T. 24 S., R. 29 E., W.M.

Scale: 1" = 800'	Date: OCT. 10, 2001	Job: 1110-01
Dsn:	M.A. PALMER & SONS, INC. ENGINEERING & SURVEYING 711 Ponderosa Village • Box 61 Burns, Oregon 97720	Sht. No.
Dm: CORK		
Ckd:		

