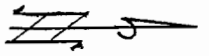


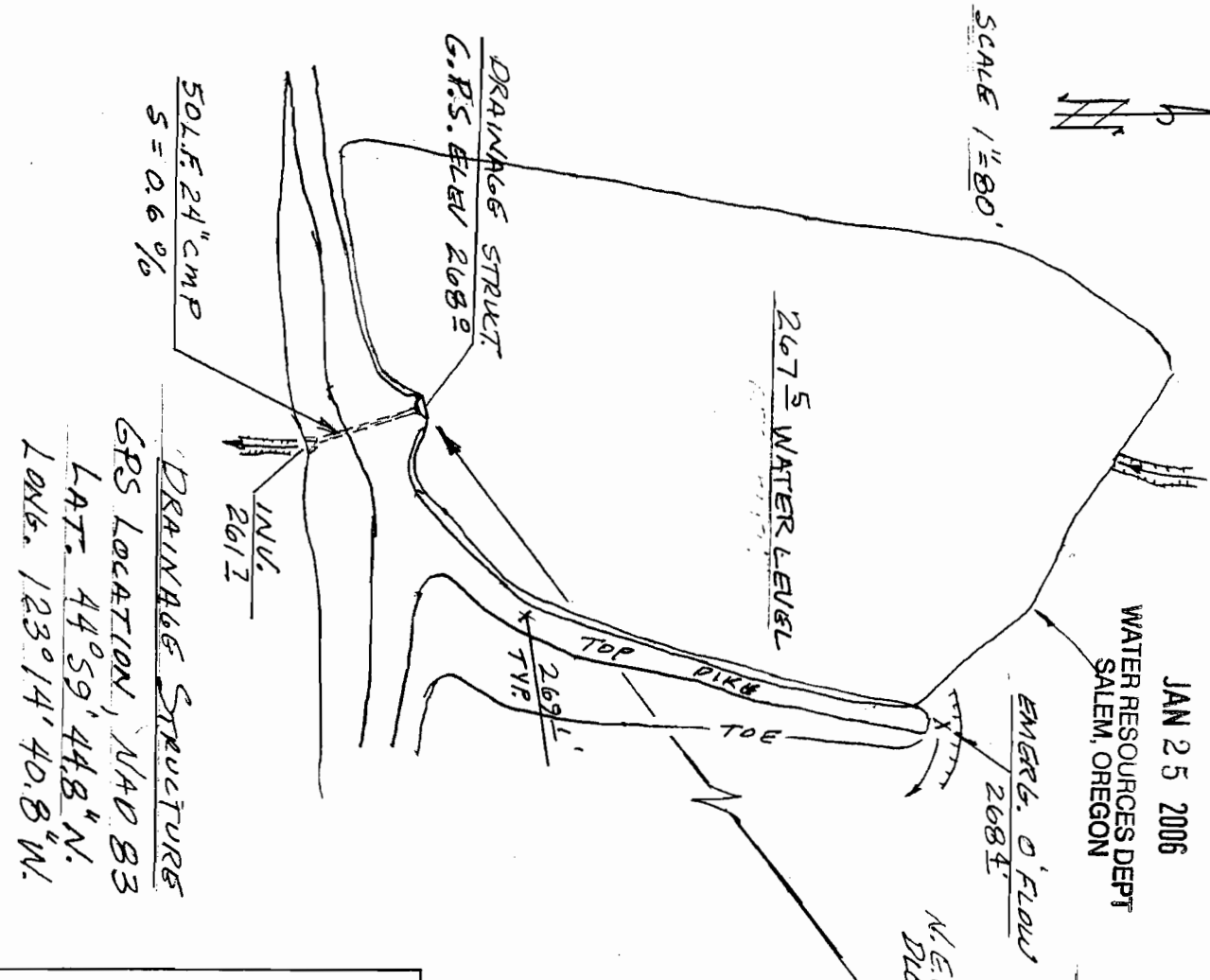
RECEIVED

JAN 25 2006

WATER RESOURCES DEPT  
SALEM, OREGON



SCALE 1"=80'




SOLF 24" CMP  
S = 0.6 %

DRAINAGE STRUCTURE  
GPS LOCATION, NAD 83  
LAT. 44°59'44.8"N.  
LONG. 123°14'40.8"W

DRAINAGE STRUCTURE LOCATION

FROM N.E. COR. DLE # 43  
5.68° 03' W., 2247 FT.



SURFACE AREA (SA)

58,825 SF = 1.35 ACRES

VOLUME COMPUTATION

V = SA x DEPTH x C (0.4)

V = 1.35 x 6.0 x 0.4

V = 3.24 ACRES FEET

CLAIM OF BENEFICIAL USE

PERMIT R-12982

LOCATED WITHIN: TAX LOT 200

H. MYERS D.L. C. # 43

IN THE (N.W. 1/4 of the N.E. 1/4 of Sec. 1,)

T. 7N., R. 5W., W. 1M.

ROCK COUNTY, OREGON

1/10/06 Dan Gul