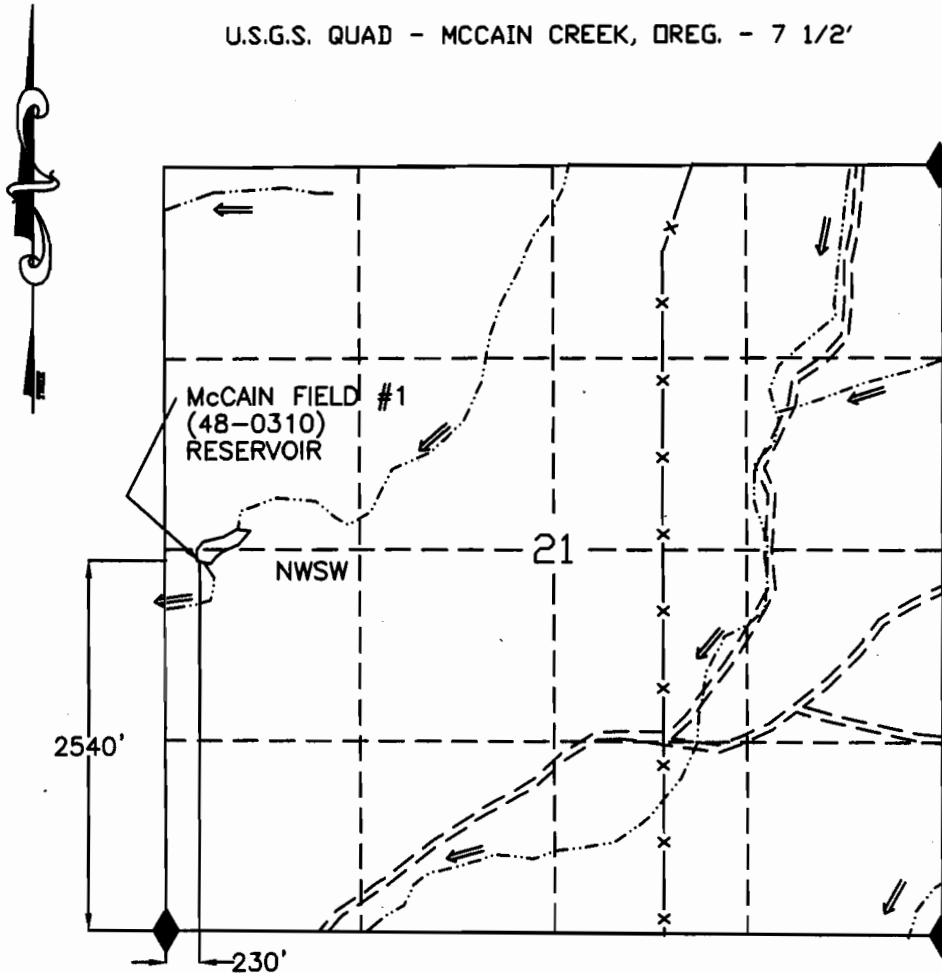


CLAIM OF BENEFICIAL USE MAP






UNDER APPLICATION R-85139 ; PERMIT R-13382

NW1/4 SW1/4 SEC 21 T 27S R 44E W.M.

U.S.G.S. QUAD - MCCAIN CREEK, OREG. - 7 1/2'



LEGEND

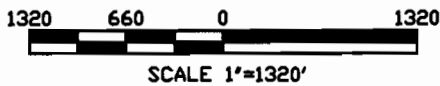
-  RESERVOIR
-  ROAD
-  CHANNEL
-  FD SEC COR
-  FENCE

RECEIVED

JAN 06 2006

WATER RESOURCES DEPT
SALEM, OREGON

MCCAIN FIELD #1 (48-0370) RESERVOIR



I, Charles E. Joy, Administrative Officer, Vale BLM agree to the findings of the CWRE and do submit this site report and map as my Claim of Beneficial Use of the water as provided under the terms and conditions of my Permit R-13382

Cathy Erickson (actns)



THIS MAP IS FOR THE PURPOSE OF LOCATING A WATER RIGHT AND IS NOT INTENDED TO PROVIDE LEGAL DIMENSIONS FOR LOCATION OF PROPERTY BOUNDARIES.

ACAD2005
DWG FIDMCCAIN-FIELD-BE

UNITED STATES DEPARTMENT OF THE INTERIOR
BUREAU OF LAND MANAGEMENT
DIVISION OF OPERATIONS VALE DISTRICT

MCCAIN FIELD #1
(48-0370) RESERVOIR

DESIGNED: _____
REVIEWED: _____
APPROVED: *Cathy Erickson (actns)*
ADMINISTRATIVE OPERATIONS AND FIELD SERVICES

DRAWN: CG SCALE: 1"=1320'
DATE: 12/14/05 SHEET 1 OF 1

DRAWING NO. OR-03-9172.45-1242