

STATE OF OREGON WATER RESOURCES DEPARTMENT
 APPLICATION FOR PERMIT TO APPROPRIATE SURFACE WATER

Applicant: USDA Forest Service, Mt. Hood National Forest

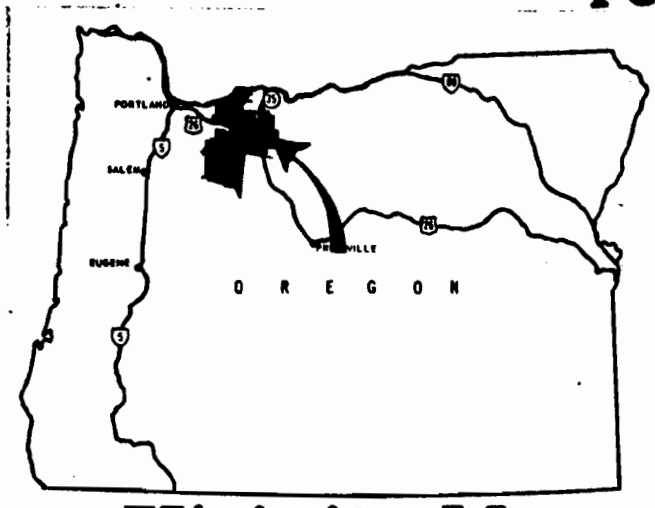
Township 4S Range 10E Section 14

Spring Name Post Camp Springs

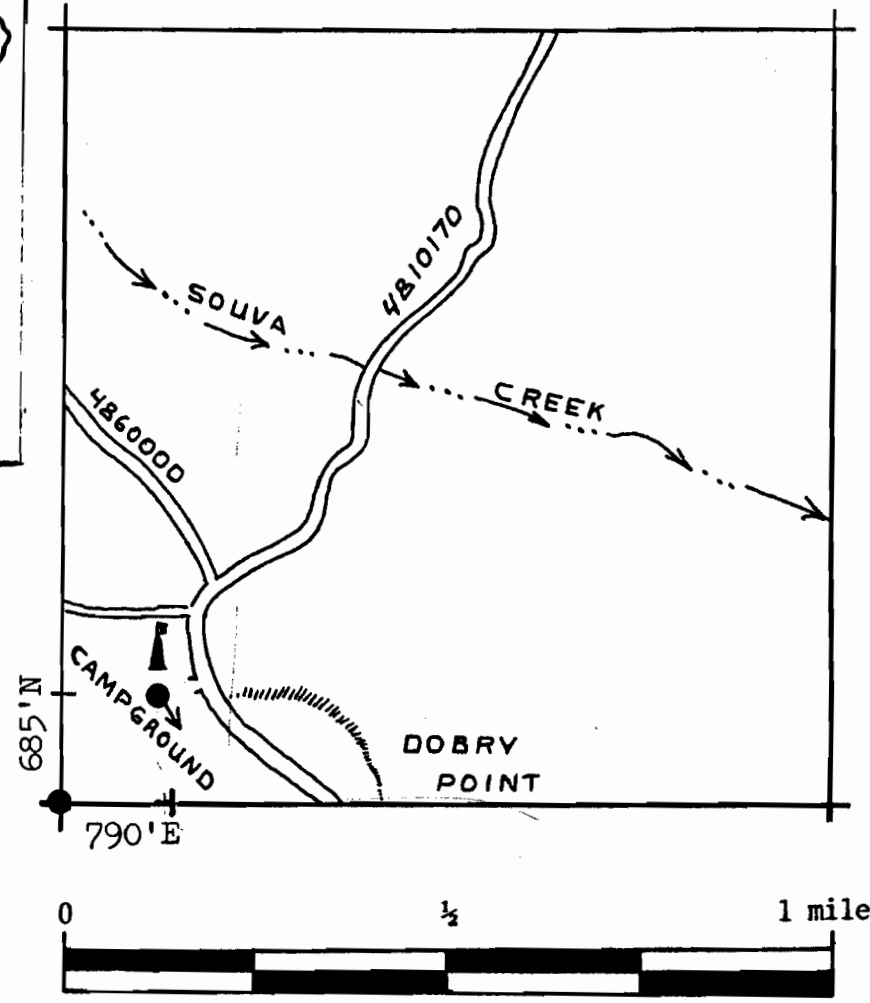
RECEIVED

SEP 18 1983
 WATER RESOURCES DEPT.
 SALEM, OREGON

Application No. **62944**
 Permit No. **48721**

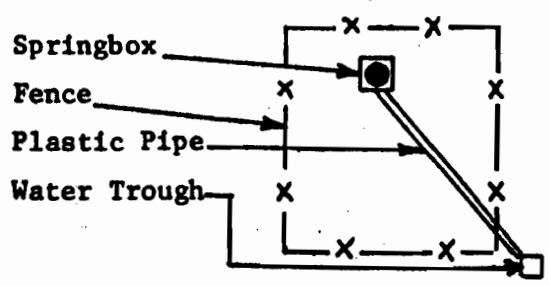


Vicinity Map



4" to 1 mile

TYPICAL DEVELOPMENT



Legend

- Int. Stream ... → ... →
- Creek → → →
- Spring & Direction of Flow ● →
- Road = = =
- Exclosure Fence — x — x —

Area: Approximately one acre