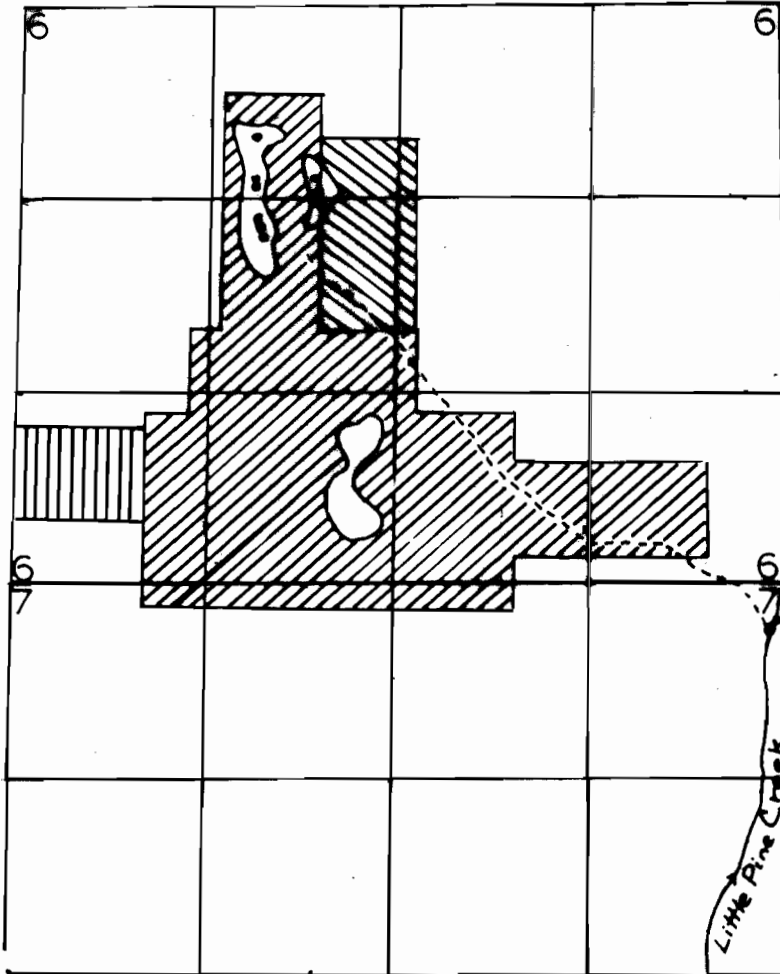


T. 14 S., R. 32 E., W.M.


RECEIVED

JUL - 1 1993

WATER RESOURCES DEPT.
SALEM, OREGON



SW 1/4 SECTION 9




#1
Div. Pt. 330'S.
& 100' W. from
N.E. Corner.



P# 37897 BOUNDARY



P 41242 BOUNDARY



P 45910 BOUNDARY



WORKED AREAS

FINAL PROOF SURVEY

UNDER

Application No. <u>61359</u>	Permit No. <u>45910</u>
54950	41242
50207	37897

IN NAME OF

IMMANUEL MINING

Surveyed 8-27, 1990, by K. KEMP



1" = 1320'