




LEGEND

 - AREA UNDER THIS PERMIT #51281 - TRACT 2

 - SPRINKLER

 - 2" BURIED MAINLINE

THIS MAP WAS IDENTIFYING THE HAS NO INTENT TO OR LOCATION OF LINES.

PERMIT #	51281 - TRACT 2	DATE	01 SEP 1987
2	97524	SCALE	3" = 100' FEET
558		DRAWN BY	JEM
		CHEK BY	LJM
		ORIGIN	N/A
		ROTATION	090 00'
			100% 40-10400



