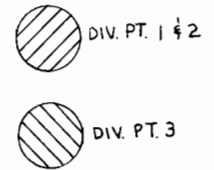
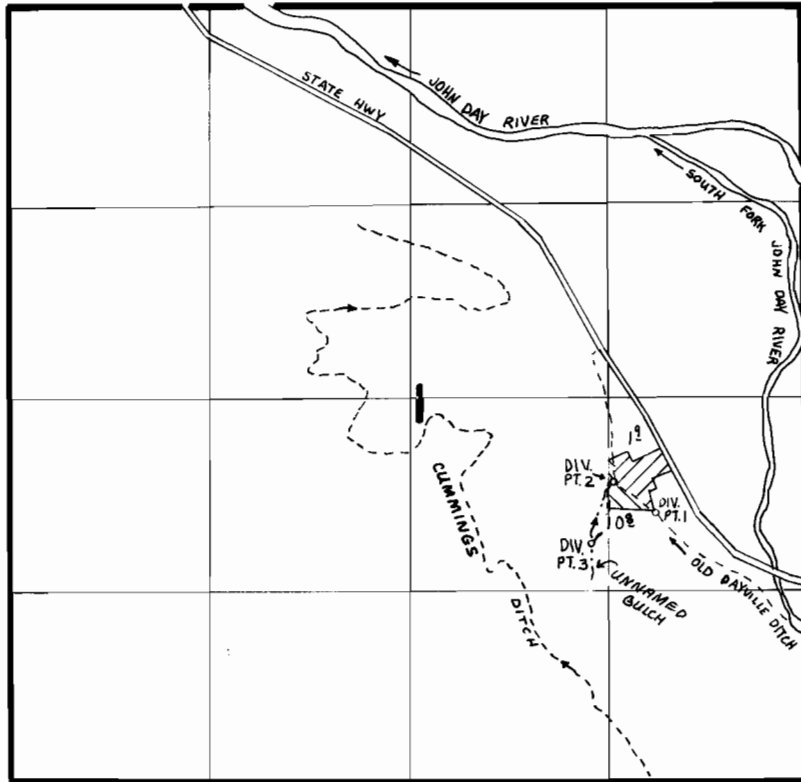
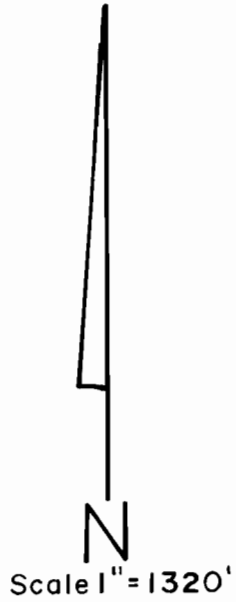


# T. 13 S. R. 26 E. W.M.



DIV. PT. 1 LOC. 780' S. & 1040' W. FROM E. 1/4 COR. SEC. 1  
DIV. PT. 2 LOC. 570' S. & 1310' W. FROM E. 1/4 COR. SEC. 1  
DIV. PT. 3 LOC. 1000' S. & 1470' W. FROM E. 1/4 COR. SEC. 1

## FINAL PROOF SURVEY UNDER

Application No. **58648** Permit No. **44507**.....  
IN NAME OF

**ROBERT JOHNSON**.....

Surveyed April 22 1986, by V. Church.....