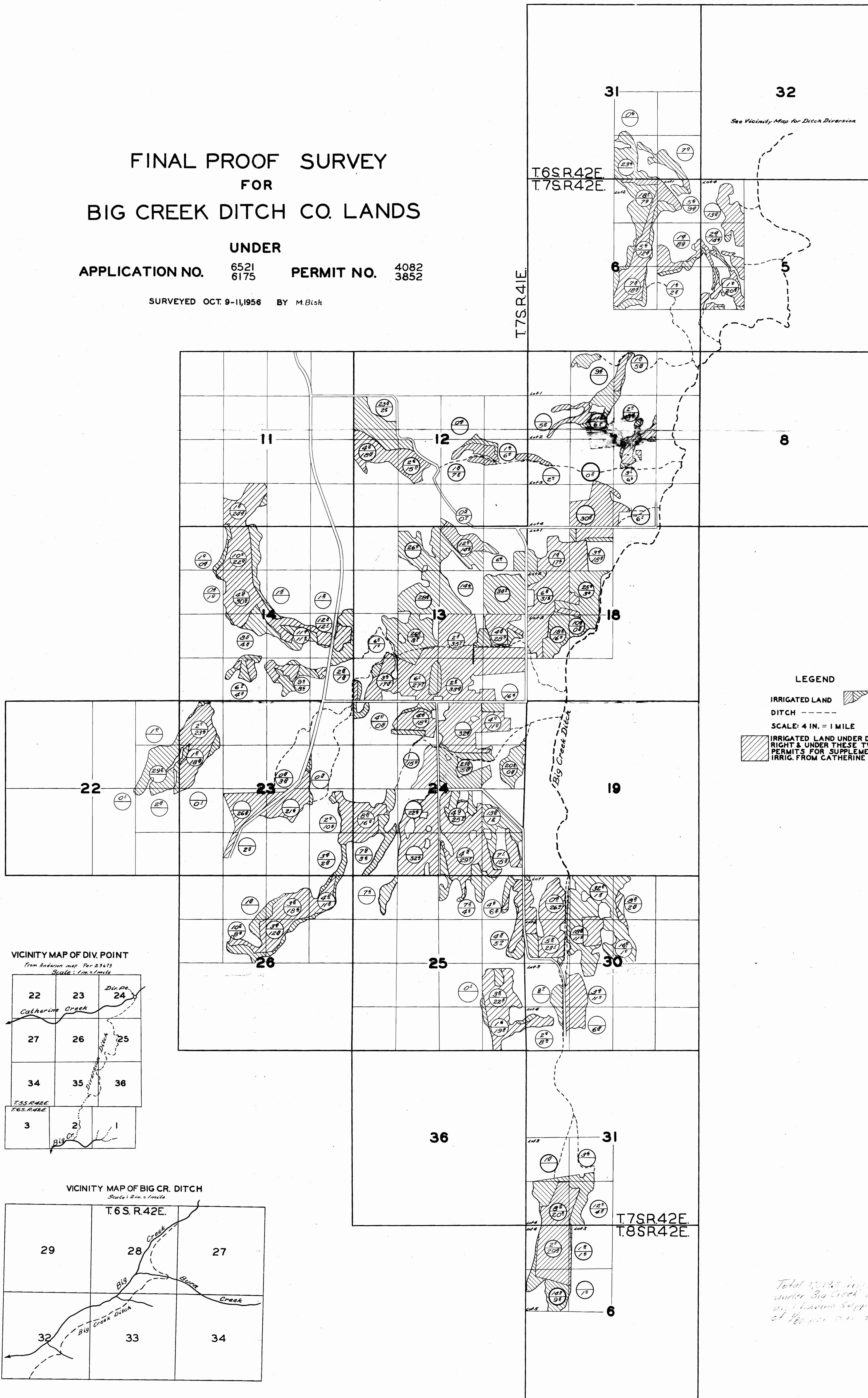


FINAL PROOF SURVEY FOR BIG CREEK DITCH CO. LANDS

UNDER
APPLICATION NO. 6521 6175 PERMIT NO. 4082 3852

SURVEYED OCT. 9-11, 1956 BY M. Bish

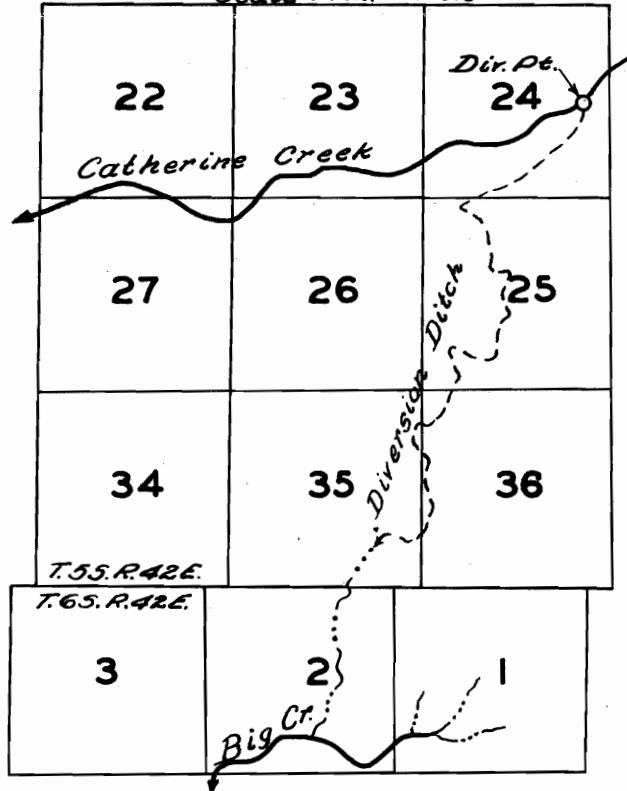


See Vicinity Map for Ditch Diversion

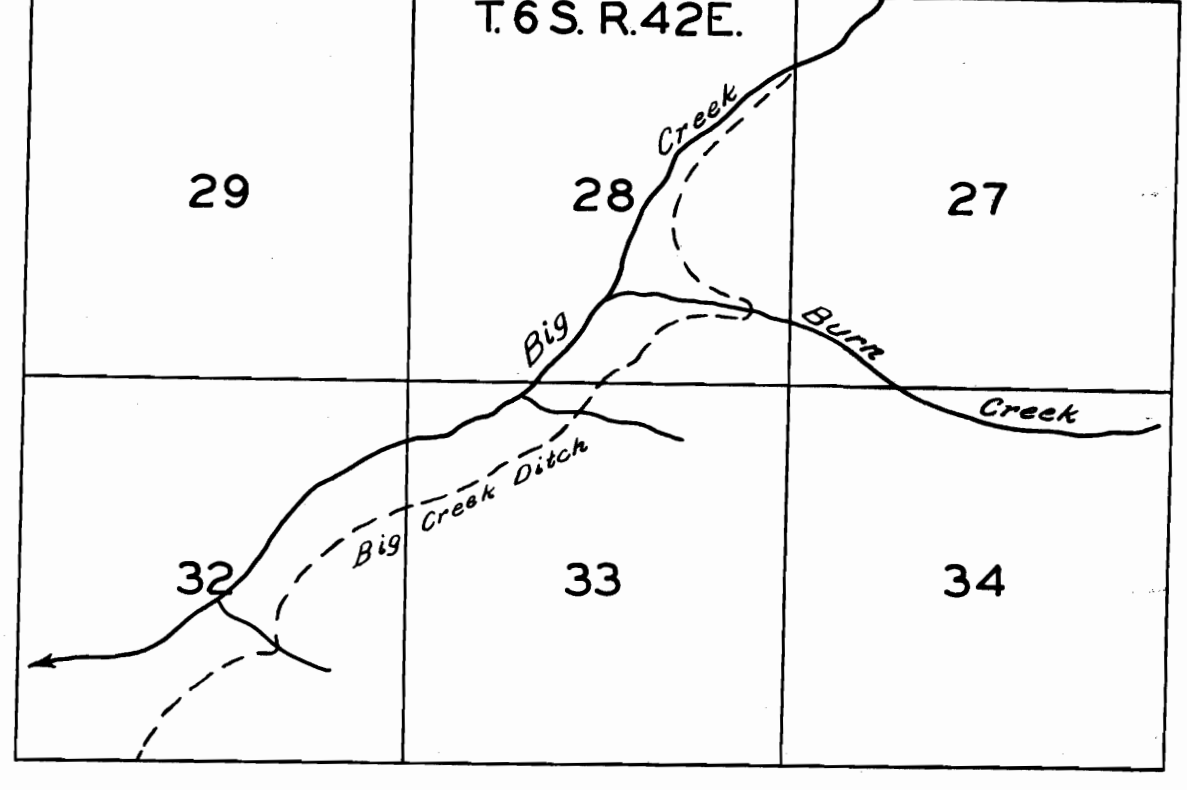
LEGEND

- IRRIGATED LAND
- DITCH
- SCALE: 4 IN. = 1 MILE
- IRRIGATED LAND UNDER DECREED RIGHT & UNDER THESE TWO PERMITS FOR SUPPLEMENTAL IRRIG. FROM CATHERINE CREEK

VICINITY MAP OF DIV. POINT
From Anderson map, Per. 23473
Scale: 1 in. = 1 mile



VICINITY MAP OF BIG CR. DITCH
Scale: 2 in. = 1 mile



Total 1,215 acres irrigated under Big Creek K... and having supplemental of 400 per acre from...