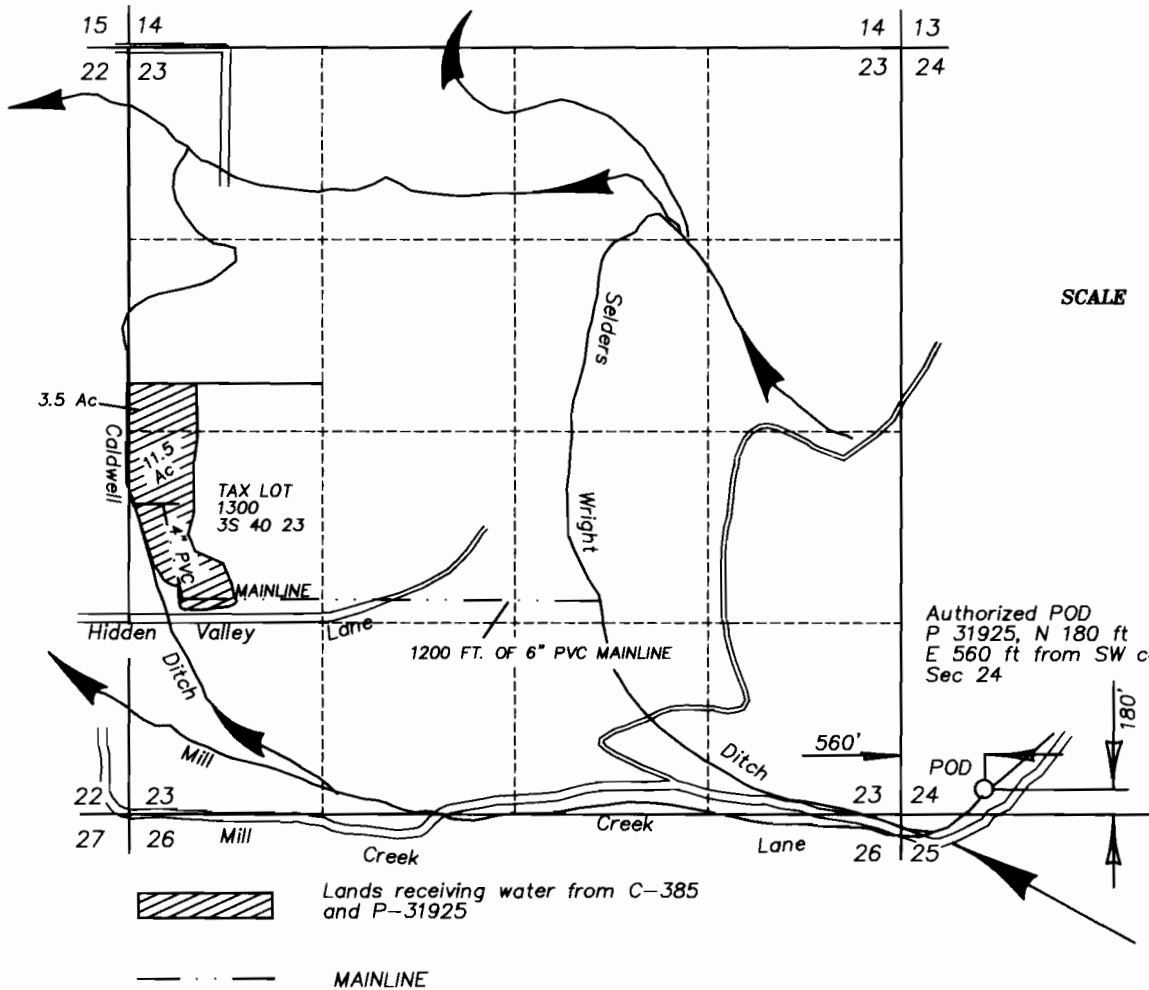


JUN 7 1999


WATER RESOURCES DEPT
SALEM, OREGON


T 3 S R 40 E




SCALE 1" = 1320'

Authorized POD
 P 31925, N 180 ft
 E 560 ft from SW cor
 Sec 24

 Lands receiving water from C-385 and P-31925

 MAINLINE



NOTE: The preparation of this map was for the purpose of identifying the location of the proposed water right and has no intent to provide dimensions or location of property ownership lines. Location information shown hereon was furnished by the applicant.

**FINAL PROOF MAP OF
 TRANSFER OF PLACE OF USE
 FOR**

John M. & Roberta E. Miller

BY
BAGETT - GRIFFITH & BLACKMAN
 2006 ADAMS AVENUE
 LAGRANDE, OREGON 97850

APRIL 7, 1999

APPLICATION NO. T-7938
 PERMIT NUMBER _____