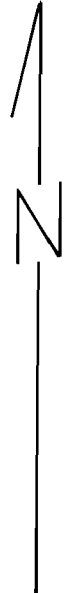
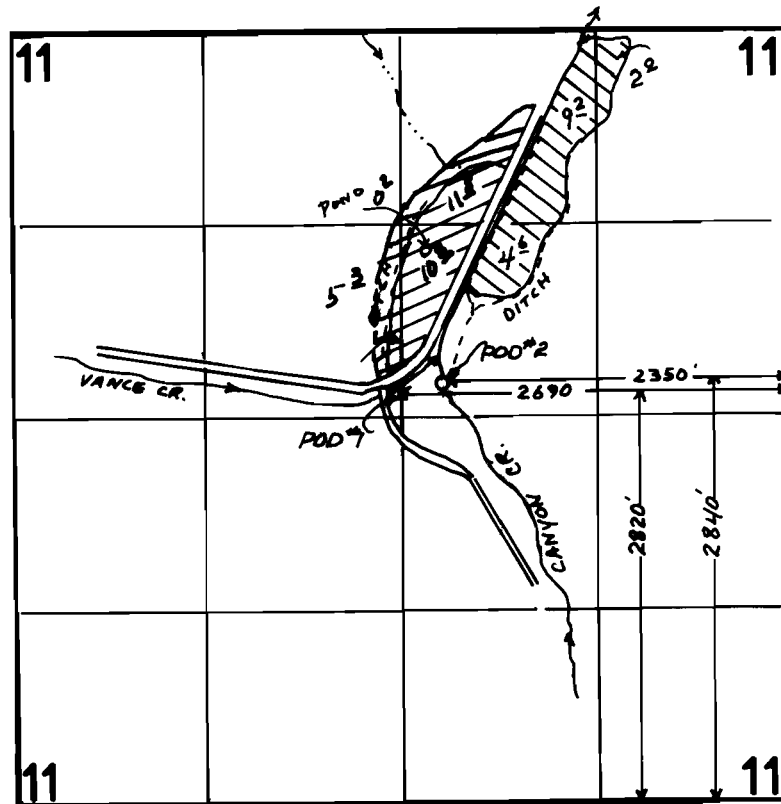




Township 15 South, Range 31 East, W.M.



1" = 1320'

-  POD 1
-  POD 2

**FINAL PROOF SURVEY**  
UNDER

Application No. 60.374.. Permit No. 45106.....  
IN NAME OF

MART B. & MARCIA TAYLOR AND JOHN KNOOP

Surveyed AUG. 12. 1999., by J. MILLER.....

7/21/06 JWG

REV. 2/29/01 JTM.

41023-279-11R, JM, 5-9-2000