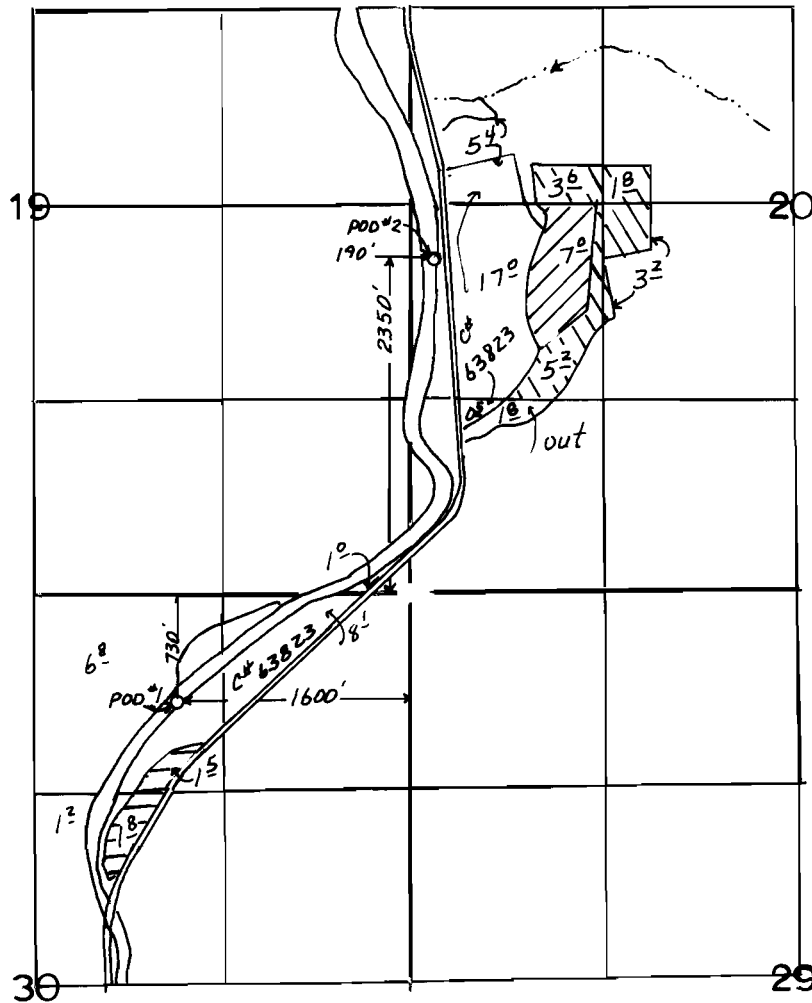





Township 11 S., Range 26 E., W.M.



1" = 1320'

-  POD 1
-  POD 2 PRIMARY
-  POD 2 SUPPL'
TO C# 25510

FINAL PROOF SURVEY UNDER

Application No. 616Q1... Permit No. 45796.....
IN NAME OF

.....MICHAL & ELISABETH H. WISCAVAGE.....

Surveyed Sept. 8... 19.99., by J. Miller.....