

AVION WATER CO, INC.

CLAIM OF BENEFICIAL USE - PLACE OF USE MAP

Attachment 5

Application G-10421 Permit G-9848

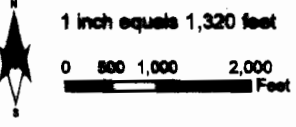
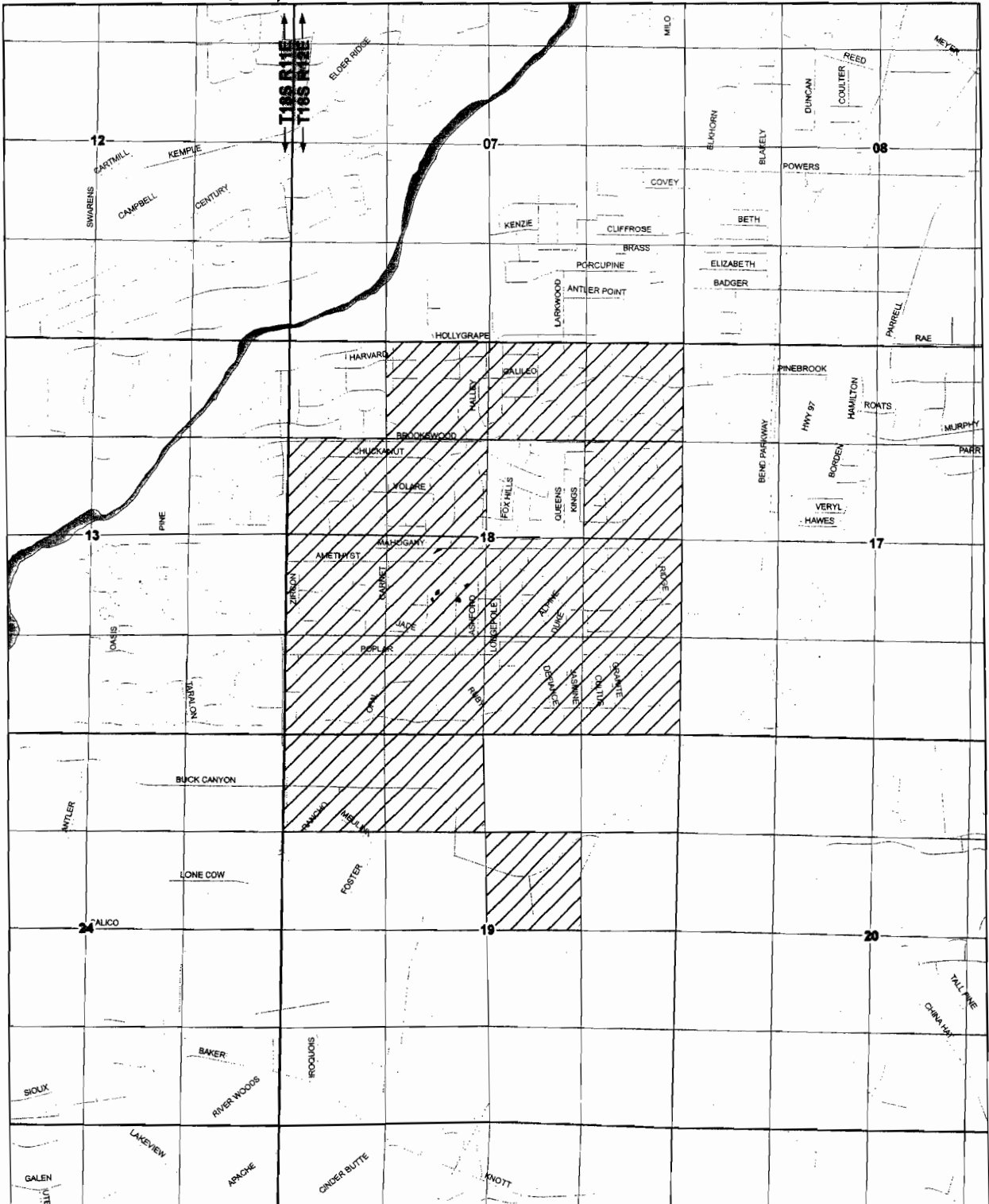
RECEIVED

JUN 12 2006



WATER RESOURCES DEPT
SALEM OREGON

0208

3 of 3



DRAWN BY: TANNER LEMMON
AVION WATER GIS DEPARTMENT
CWRE: TERRY SPRECHER
JUNE, 2006

 PERMIT G-9848
 DESCHUTES RIVER

DISCLAIMER:
This map was prepared for the purpose of identifying the location of water rights only and is not intended to provide legal dimensions or locations of property ownership lines.

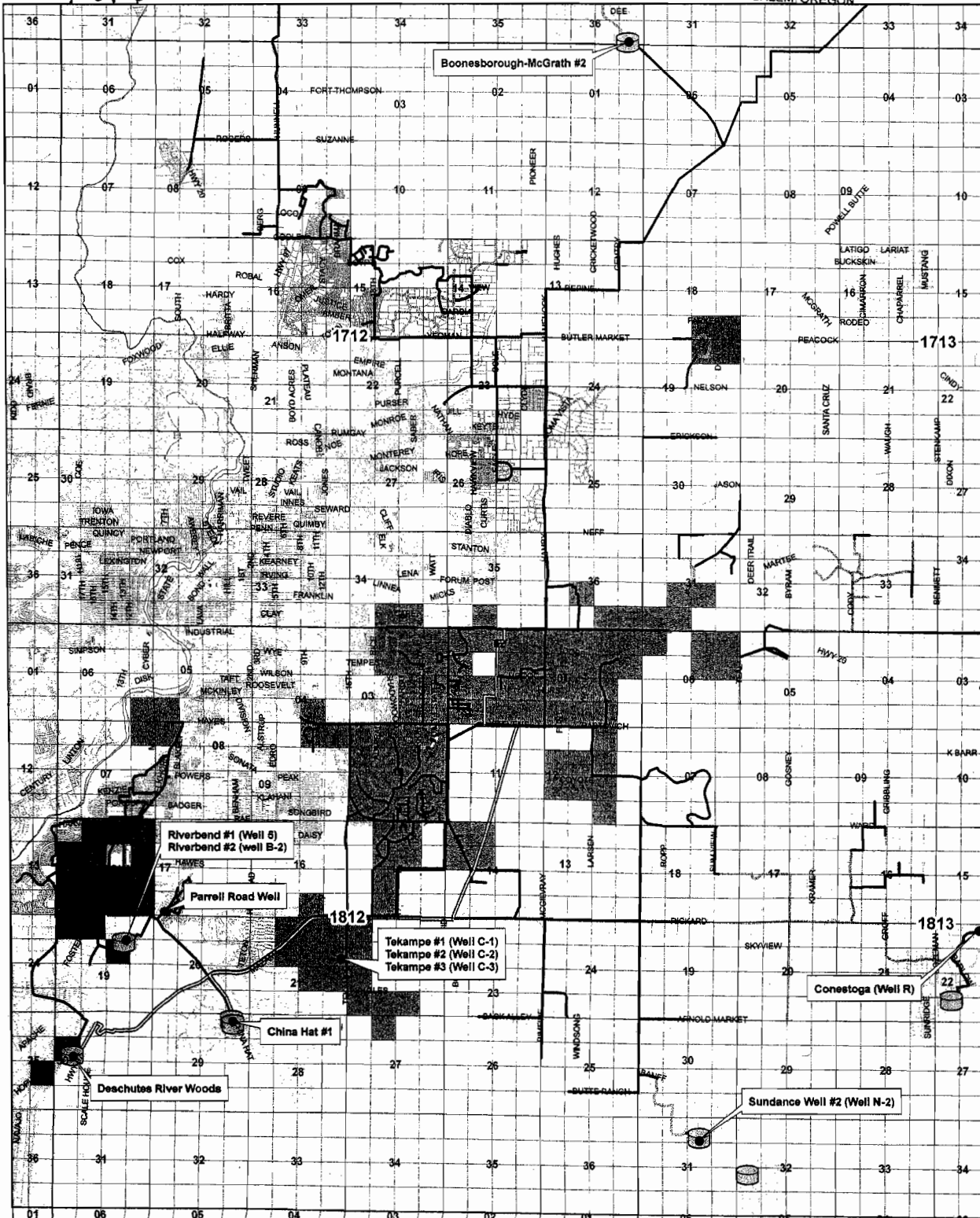
Certified Water Right Examiner
446WRE

Terry Ann Sprecher
06/13/97
STATE OF OREGON


NOTES:
- Please refer to "Attachment 1" for location of Distribution Piping
- Please refer to "Attachment 2" for Point of Appropriation locations



1 of 6



1 inch equals 5,280 feet



DRAWN BY: TANNER LEMMON
AVION WATER GIS DEPARTMENT
JUNE, 2006

PLACE OF USE

	PERMIT (G-9217)		PERMIT (G-9948)
	PERMIT (G-9269)		PERMIT (G-9975)
	PERMIT (G-9320)		PERMIT (G-9978)
	PERMIT (G-9946)		

DISCLAIMER:
This map was prepared for the purpose of identifying the location of water rights only and is not intended to provide legal dimensions or locations of property ownership lines.

	24-dom		12-dom		4-dom
	20-dom		10-dom		3-dom
	18-dom		8-dom		2-dom
	16-dom		6-dom		
	14-dom		5-dom		
	Points of Appropriation		Storage		