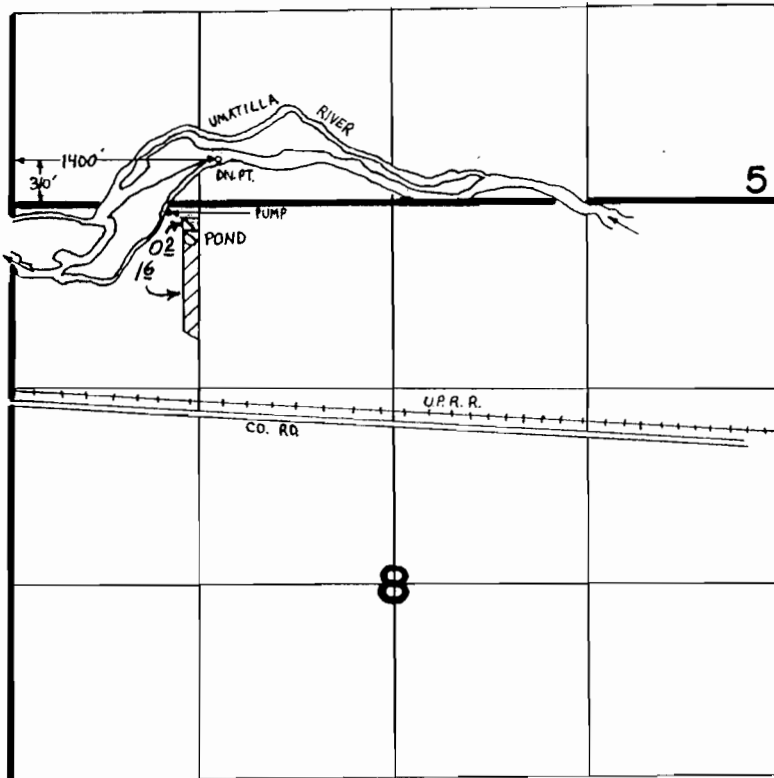


T. 2 N. R. 33 E. W. M.



Scale 1" = 1320'





POND POD: 250 FEET SOUTH & 1200 FEET EAST FROM NW CORNER, SECTION 8

FINAL PROOF SURVEY UNDER

62333

46543

Application No. R.62332 Permit No. R8375.....
IN NAME OF

-  Primary Irrigation
-  Supplemental Irrigation

.....ALVIN R. KREGER.....

Surveyed July...23.. 1986., by J.Sauter.....

5/23/06 JWG
112L-Lo

SC. KK