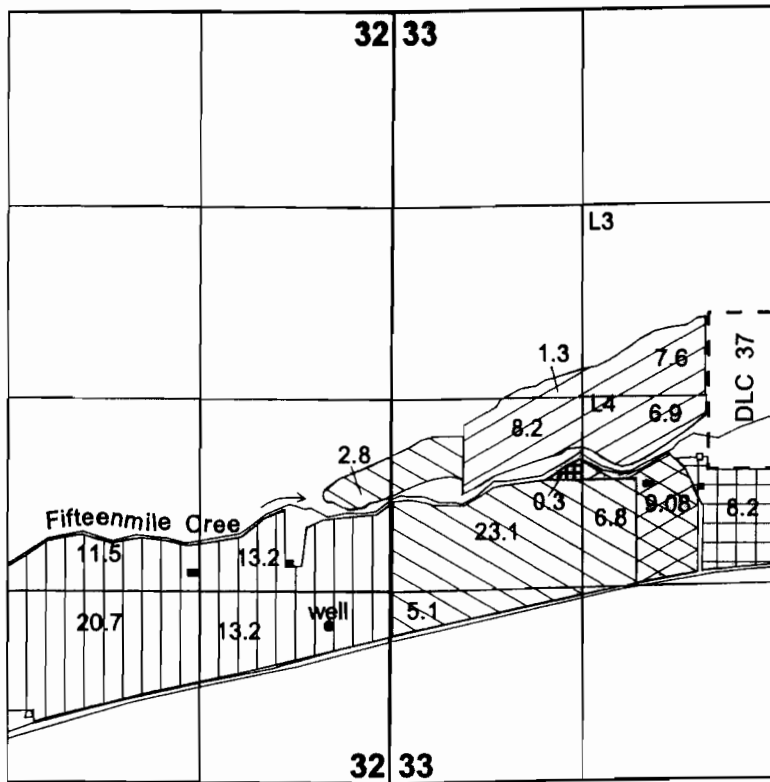








# T. 1 S., R. 13 E., W. M.



1" = 1320'

WELL - 2880 FEET SOUTH AND 430 FEET WEST FROM THE NORTH 1/16 CORNER OF THE NORTHEAST QUARTER, SECTION 32.

	Suppl'm to C # 48907		Suppl'm to C # 50319
	Suppl'm to C # 48992		Suppl'm to C # 50112
	Suppl'm to C # 65847		Suppl'm to C # 50318

## FINAL PROOF SURVEY UNDER

Application No. G-11483 Permit No. G-10615  
IN THE NAME OF

PAUL SCHANNO

Surveyed 6.24.1991 by J. Miller